



# Tropic Town

## Official Zoning Map

— Local Roads  
 — Highway 12  
 - - - Potential Commercial

**Tropic Town Zoning Map**



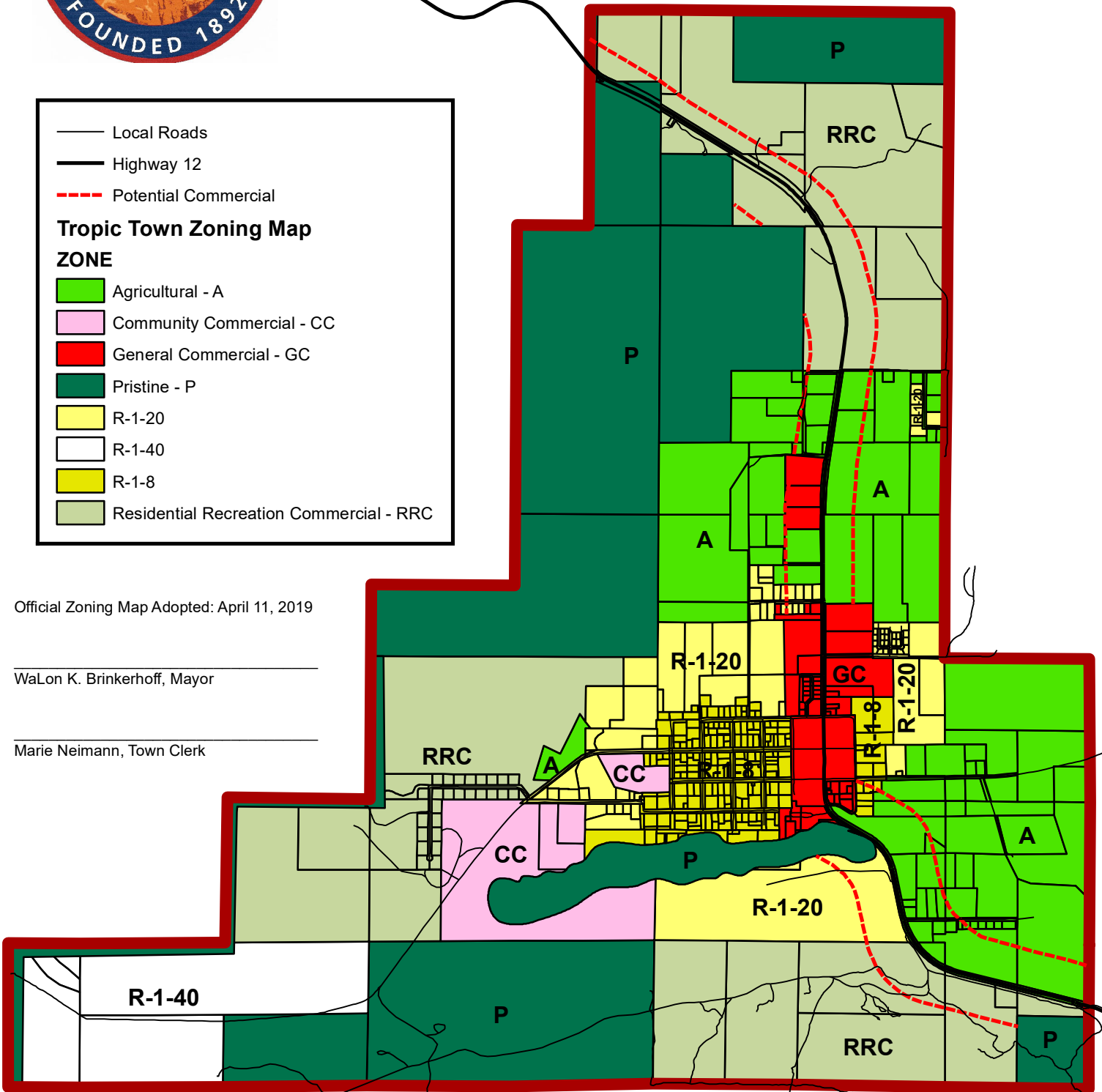
**ZONE**

- Agricultural - A
- Community Commercial - CC
- General Commercial - GC
- Pristine - P
- R-1-20
- R-1-40
- R-1-8
- Residential Recreation Commercial - RRC

Official Zoning Map Adopted: April 11, 2019

\_\_\_\_\_  
 WaLon K. Brinkerhoff, Mayor

\_\_\_\_\_  
 Marie Neimann, Town Clerk



Kaden Figgins, Planner  
 Garfield County, Utah  
 Phone: (435) 676-1157