














Zoning Map

Coalville City, UT

November 2021

-  Public Facilities
-  Community Commercial (CC)
-  Highway Commercial (HC)
-  Light Industrial (LI)
-  Agricultural (AG)
-  Residential Agricultural (R-A)
-  Low Density Residential (R-1)
-  Medium Density Residential (R-2)
-  High Density Residential (R-4)
-  Very High Density Residential (R-8)
-  Historic District

