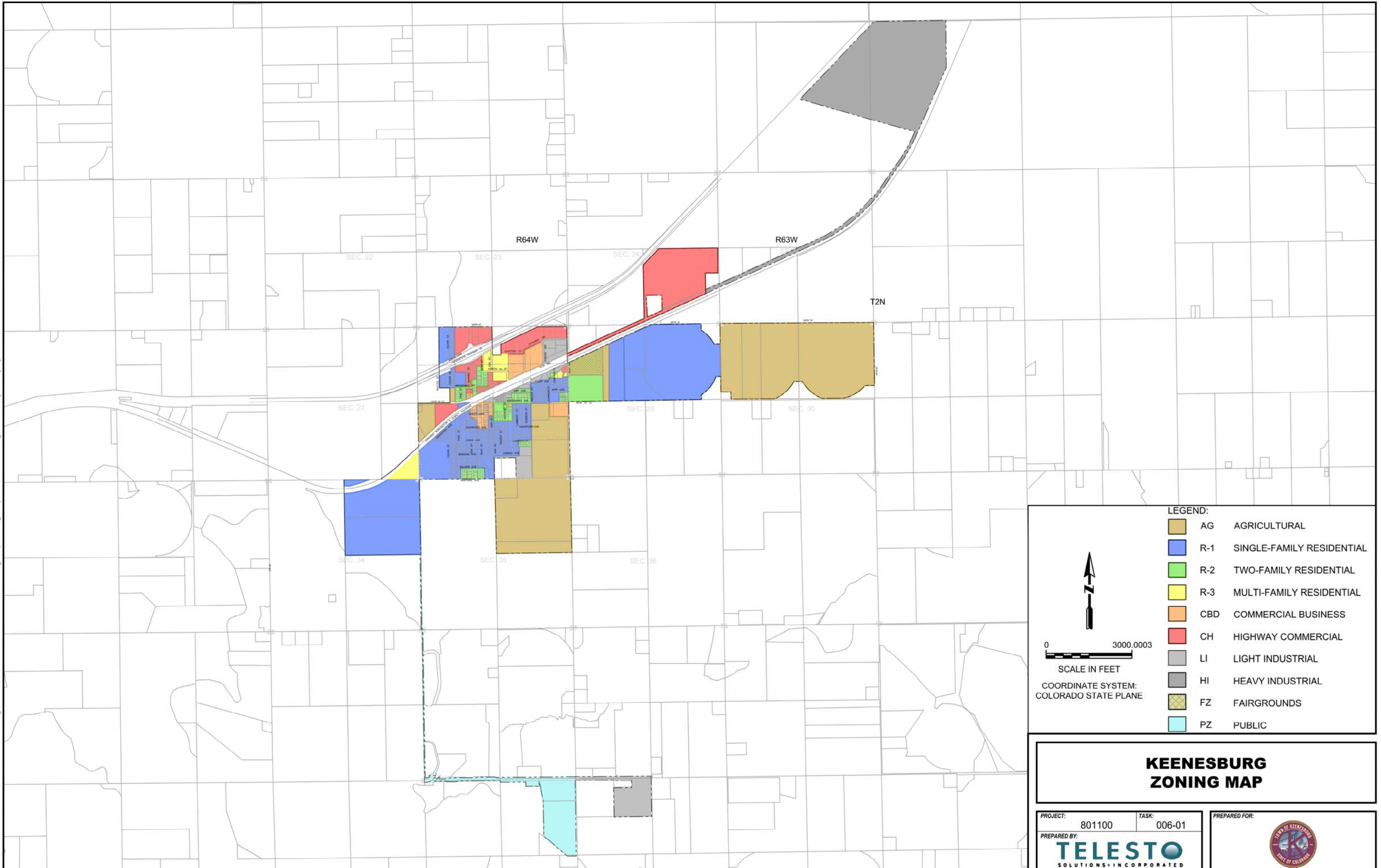













Date: 2/22/2017 11:36:29 AM R:\Keenesburg\Calculations\AutoCad\2015-03-11-Zoning-Map\Zoning-Map-Presentation.dwg Plotted By: Stacy Tyler



LEGEND:

	AG	AGRICULTURAL
	R-1	SINGLE-FAMILY RESIDENTIAL
	R-2	TWO-FAMILY RESIDENTIAL
	R-3	MULTI-FAMILY RESIDENTIAL
	CBD	COMMERCIAL BUSINESS
	CH	HIGHWAY COMMERCIAL
	LI	LIGHT INDUSTRIAL
	HI	HEAVY INDUSTRIAL
	FZ	FAIRGROUNDS
	PZ	PUBLIC

0 3000.0003
SCALE IN FEET
COORDINATE SYSTEM:
COLORADO STATE PLANE



**KEENESBURG
ZONING MAP**

PROJECT: 801100 TASK: 006-01
PREPARED BY:
TELESTO
SOLUTIONS • INCORPORATED

PREPARED FOR:
