

NOTE: INFORMATION ORIGINALLY PRESENTED ON TOWN OF SUNDANCE, WYOMING ZONING MAP PREPARED BY BEARLODGE, LTD., INC., REVISED 2/11/2010. DATA WAS COMPILED FROM INFORMATION OF RECORD. NO FIELD CHECKS WERE MADE.
















ZONING DISTRICT		EXPLANATION	
	MHP - MOBILE HOME AND TRAVEL TRAILER PARK		HB - HIGHWAY BUSINESS
	GS - GREEN SPACE		I - INDUSTRIAL
	GB - GENERAL BUSINESS		LDR - LOW DENSITY RESIDENTIAL
			HDR - HIGH DENSITY RESIDENTIAL
			PARCELS
			STATE HIGHWAY
			INTERSTATE
			CORPORATE LIMITS
			SECTION BOUNDARY
			SECTION LABEL
			TOWNSHIP/RANGE
			TOWNSHIP AND RANGE LABEL



FIGURE 1

ZONING MAP

CITY OF SUNDANCE
SUNDANCE, WYOMING