










Functional Classification

-  Freeway
-  Principal Arterial
-  Minor Arterial
-  Collector
-  Local
-  Proposed Roadways
-  City Boundary
-  Other City

**Brigham City
Existing and Proposed
Transportation System**



0.4 0 0.4 0.8 1.2 Miles

