

Map Attributes

Sections of Missing Sidewalk




Priority	Total Feet
6 - Highest	27,002
5 - High	34,667
4 - Medium High	60,033
3 - Medium Low	112,051
2 - Low	49,955
1 - Lowest	14,418







Total Missing Sidewalk:
56.5 Miles

Actual Sidewalk:
81.1 Miles

Roads

Functional Classification

-  Principal Arterial
-  Minor Arterial
-  Collector

-  Church Property
-  Government Property
-  School Property
-  Parks
-  City Parcels
-  City Boundary

Sidewalk Priority Areas

Disclaimer: This map was produced by Brigham City Geographic Information Systems (GIS). The GIS is designed for use in queries, modeling and planning. This map is not a substitute for government records maintained by Brigham City Planning and Public Works or Box Elder County Assessor and Recorder's office. The information is believed to be accurate and suitable for limited uses. Brigham City makes no warranty as to the accuracy of the information contained for any other purposes.

