ORDINANCE NO. 248

AN ORDINANCE AMENDING BOX ELDER COUNTY ORDINANCE NO. 222, AND ADOPTING ACCESS MANAGEMENT MAPS RELATING TO COUNTY ROADS, CONTROLLING OFF-ROAD TRAVEL, AND PROVIDING FOR SEASONAL CLOSURES

WHEREAS, Box Elder County is a large county, with the westernmost portion sparsely populated and subject to multiple uses, including but not limited to agriculture, hunting, mining, and recreational uses, with the easternmost portion being more populated but still subject to multiple uses, and

WHEREAS, Box Elder County contains many miles of paved, unpaved but improved, and unimproved roadways, existing on both private and public lands; and,

WHEREAS, the County consists of both public and private lands, the public land being under the jurisdiction of various governmental entities, federal, state and local; and,

WHEREAS, the population of Northern Utah has grown to the point that conflicts have developed in portions of Box Elder County over the use of land and roadways; and,

WHEREAS, the Box Elder County Commission appointed an Access Management Team, which included representatives of federal and state land management agencies, agricultural and sport interests, and wildlife conservation organizations, to develop a plan and maps for the Box Elder County Commission for the purpose of assisting the Commission in determining what is in the best interests of the citizens and the entities exercising rights and jurisdiction in Box Elder County; and

WHEREAS, the Access Management Team has presented to the County Commission two maps and recommendations regarding roadways, one for the western portion of the County, and the other for the eastern portion of the County, and,

WHEREAS, Box Elder County has the right and the duty to regulate and control roadways, watershed, and the use of such roadways, in cooperation and coordination with other public entities having concurrent jurisdiction, all to promote the general health, safety and welfare of citizens of Box Elder County; and,

WHEREAS, public hearings have been held in Box Elder County, following proper and adequate advertisement; and,

WHEREAS, public employees and permitees must have access to areas of Box Elder County for the purposes of managing the land, water, livestock, and wildlife, to conduct activities such as fencing, water control, wildlife monitoring, law enforcement, utilizing grazing permits, conducting mining operations within the areas of mining permits, and for emergencies such as fires and search and rescue; and

WHEREAS, the maps and recommendations have been prepared in accordance with Utah law, including but not limited to Section 72-3-107 of the Utah Code; and,

WHEREAS, Box Elder County Ordinance No. 222 adopted a map and regulations for the westernmost portion of Box Elder County, and the map and recommendations for the easternmost section of the County have now been submitted to the Box Elder County

Commission, and it is now deemed desirable and appropriate to replace Ordinance No. 222 with this Ordinance which covers both the western and the eastern portions of Box Elder County.

NOW, THEREFORE, the Board of County Commissioners of Box Elder County, State of Utah, ordains as follows:

Section 1. The maps attached hereto are hereby incorporated by this reference as the Box Elder County access maps for the respective portions of Box Elder County depicted therein, defining which of the depicted roads are Class "B" county roads, which of the depicted roads are Class "D" county roads, and classifying geographical areas. These maps may be amended from time to time, and future amendments of the maps approved and adopted by a majority of the Box Elder County Commission shall, by reference, be considered amendments to this Ordinance also.

Section 2. Travel by motorized vehicle of any sort upon County roads within those geographical areas depicted on the above-referenced maps or any subsequent amendments thereto shall occur only as provided on the maps, as follows:

a. Within areas so designated, motorized vehicle travel shall occur only on roadways shown on the maps, except for cross-country travel by snowmobile where ample snow cover is present.

b. Within areas so designated, motorized vehicle travel shall occur only on existing roads, whether or not the same are shown on the maps, except for cross-country travel by snowmobile where ample snow cover is present.

c. Within areas so designated, motorized vehicles may travel off or on the roadways.

d. Within the areas so designated on the maps, seasonal road closures shall occur as provided from time to time by the Box Elder County Commission and published on the maps, and no motorized vehicles shall travel upon any roadways designated on the maps during such seasonal closures.

Section 3. The maps attached hereto, future amendments thereto, and any travel restrictions and closures imposed or occurring due to the maps and any provisions of this Ordinance shall not apply to public employees acting within the scope of their lawful authority, or grazing and mining permitees of governmental entities, or public land lessees, whose travel shall be in accordance with the terms and conditions of their respective permits or leases.

Section 4. The adoption or amendment of this Ordinance or the maps attached hereto shall not be construed as a limitation on any rights arising under or related to RS2477 rights-of-way, any prescriptive rights-of-way, or any public rights-of-way dedicated by or arising from public use as provided by Utah law except for those restrictions provided for herein.

Section 5. A violation of the provisions of this Ordinance shall be designated and be punishable as a Class "B" Misdemeanor under Utah law.

Section 6. Box Elder County Ordinance No. 222 is hereby repealed and replaced with this Ordinance, on the effective date of this Ordinance.

PASSED AND ADOPTED AND ORDERED PUBLISHED by the Board of County Commissioners of Box Elder County, State of Utah, this 19th day of December 2000.

R. LEE ALLEN Voting Aye

SUZANNE REES Voting Aye

ROYAL K. NORMAN Voting Aye

ROYAL K. NORMAN, CHAIRMAN
BOX ELDER COUNTY COMMISSION

COUNTY RECORDER-CLERK STATE SEAL OF UTAH BOX ELDER COUNTY

ATTEST:

LUANN ADAMS
BOX ELDER COUNTY RECORDER/CLERK

PUBLISHED ON THE 27th DAY OF DECEMBER 2000

IN THE BOX ELDER NEWS JOURNAL.

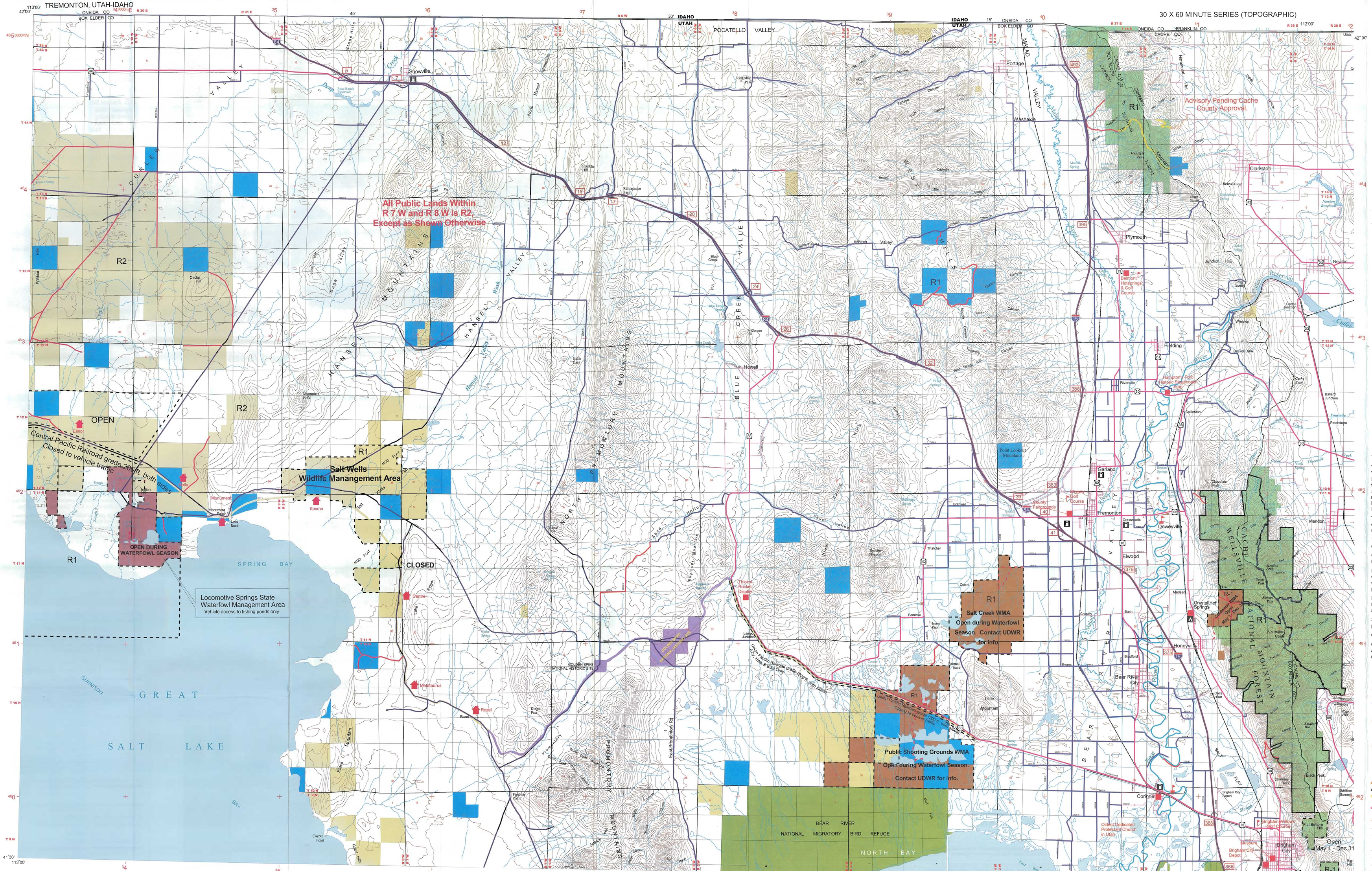

SCALE 1:100,000

1000 0 1000 2000 3000 4000 5000 6000 Meters

1 0 1 2 Miles

CONVERSION TABLE	
METERS	FEET
1	3.2808
2	6.5617
3	9.8425
4	13.1234
5	16.4042
6	19.6850
7	22.9659
8	26.2467
9	29.5276
10	32.8084

To convert meters to feet multiply by 3.2808

To convert feet to meters multiply by 0.3048

ADJOINING MAPS

1	2	3
4		5
6	7	8

1 Oakley
2 Malad City
3 Preston
4 Grouse Creek
5 Logan
6 Newfoundland Mountains
7 Promontory Point
8 Ogden

LEAVE NO TRACE GUIDLINES

For information and materials call: 1-800-332-4100

Plan ahead and prepare

- Know the regulations and special concerns for the area you'll visit.
- Visit the backcountry in small groups.
- Avoid popular areas during times of high use.
- Choose equipment and clothing in subdued colors.
- Repackage food into reusable containers.

Camp and Travel on Durable Surfaces

ON THE TRAIL

- Stay on designated trails. Walk single file in the middle of the path.
- Do not shortcut switchbacks.
- When traveling cross-country, choose the most durable surfaces available; rock, gravel, dry grass or snow.
- Use a map and compass to eliminate the need for rock cairns, tree scars, and ribbons.
- Step to the downhill side of the trail and talk softly when encountering pack stock.

AT CAMP

- Choose an established, legal site that will not be damaged by your stay.
- Restrict activities to the area where vegetation is compacted or absent.
- Keep pollutants out of water sources by camping AT LEAST 200 feet (70 adult steps) from lakes and streams.

Pack it in, Pack it out

- Pack everything that you bring into wild country back out with you.
- Protect wildlife and your food by storing rations securely.
- Pick up all spoiled foods.

Properly Dispose of What You Can't Pack Out

- Deposit human waste in catholes dug 6 - 8 inches deep at least 200 feet from water, camp or trails. Cover and disguise the cathole when finished.
- Use toilet paper or wipes sparingly. Pack them out in plastic bags.
- To wash yourself or your dishes, carry water 200 feet away from streams or lakes, and use small amounts of biodegradable soap. Scatter dish water after REMOVING ALL food particles.
- Inspect your campsite for trash and evidence of your stay. Pack out all trash: YOURS AND OTHERS.

LEAVE WHAT YOU FIND

- Treat our natural heritage with respect. Leave plants, rocks, and historical artifacts as you find them.
- Good campsites are found, not made. Altering a sit should not be necessary.
- Let nature's sounds prevail. Keep loud voices and noises to a minimum.
- Control pets at all times. Remove dog feces from trails or camping areas.
- Do not build structures or furniture or dig trenches.

MINIMIZE USE AND IMPACT OF FIRES

- Campsites can cause lasting impacts to the backcountry. ALWAYS carry a lightweight stove for cooking. Enjoy a candle lantern instead of a fire.
- Where fires are permitted, use established fire rings, fire pans, or mound fires. Do not scar large rocks or overhangs.
- Gather sticks, no larger than an adult wrist FROM THE GROUND.
- Do NOT snap branches off live, dead, or downed trees.
- Put out campfires completely.
- Remove ALL unburned trash from fire ring, and scatter the coal ashes over a large area well away from camp.

TREAD LIGHTLY!

ON PUBLIC AND PRIVATE LAND

To protect future opportunities for access, and to make friends, please take the pledge to TREAD LIGHTLY on public and private land.

I PLEDGE TO TREAD LIGHTLY BY. . .

Traveling only where permitted.

Respecting the rights of hikers, skiers, campers, and others to enjoy their activites undisturbed.

Educating myself by obtaining travel maps and regulations from public agencies, complying with signs and barriers, and asking owners permission to cross private property.

Avoiding streams, lakeshores, meadows, muddy roads and trails, steep hillsides, wildlife, and livestock.

Driving and traveling responsibly to protect the environment and preserve opportunities to enjoy recreation on wild lands.

Abandoned Mine Reclamation Program 1-801-538-5305
- Abandoned mine hazards may occur throughout the area. STAY OUT and STAY ALIVE!

Wildfire 1-435-734-3800
- Spark arresters are required for all off-highway-vehicles.
- Avoid catalytic converter or exhaust contact with dry vegetation.
- NEVER build fires in windy or high fire danger conditions.
- All fireworks and explosives are prohibited on public land.

Safety 1-435-734-3818
- Safety starts with YOU.
- Beware of natural dangers such as escarpments, flash flooding, etc.
- Avoid military ordnances, hazardous materials, drums, open mines, and other unsafe conditions.
- DO NOT drink the WATER-- it is not safe-- pack your drinking water.

Law Enforcement 1-435-734-3800
- Write it down. Call it in
- YOU can make a difference.

Facilities and Services

- Gas Station
- Camp Ground

Visitor Attractions

- Access Point
- Golf Course
- Other Attractions
- Railroad Sidings

STAY ON ROAD THRU PRIVATE PROPERTY

R1	R2
CLOSED SEASONAL 1/1 THRU 4/30	CLOSED SEASONAL 1/1 THRU 4/30

OPEN X Y

CLOSED X Y

R1 X Y

R2 X Y

X - Latitude
Y - Longitude

These signs are samples of route and area markers which may exist on the ground.

TREMONTON, UTAH - IDAHO

Publication Sponsored by the Utah Wildlife Federation

Box Elder County/Interagency Travel & Recreation Map

Utah

Tremonton/ Promontory Point

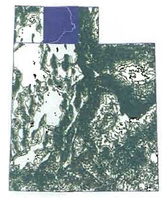

1:100,000 scale topographic map showing:

- Motorized vehicle Travel Designations
- Access Routes
- Recreation Destinations

UTAH

Department of Natural Resources

BOX ELDER COUNTY

For sale by:
Bureau of Land Management
U.S. Forest Service
State of Utah, Division of Parks and Recreation
Box Elder County Mapping Department
Produced and Edited by Box Elder County

Planimetry partially revised by Box Elder County from various source material. Revised information not field checked.

Base map prepared using data supplied from the State of Utah Automated Geographic Reference Center. Revised data not field checked.

Projection and 10,000-meter grid, zone 12 Universal Transverse Mercator. 25,000-foot grid ticks based on Utah coordinate system central zone, 1927 North American Datum 1983 move the projection lines 9 meters north and 64 meters east.

Land lines are omitted in areas of extensive tract surveys. There may be private inholdings within the boundaries of the National or State reservation shown on this map.

NATIONAL GEODETIC VERTICAL DATUM OF 1929

Travel Designations

This plan is part of Box Elder County Ordinance 222. Violation of Ordinance is punishable as a Class "B" Misdemeanor under Utah law. Ordinance does not apply to public employees acting within the scope of their lawful authority, or grazing and mining permitees of governmental entities and public land lessees whose travel is to be in accordance with their respective permits or leases. Report violation to Box Elder County Sheriff office.

Travel through private land is limited to roads shown on the map and traveler(s) must stay on roads shown unless authorized otherwise by landowner.

Travel by motorized vehicle of any sort within the geographical areas designated on the map shall occur as follows:

OPEN AREAS: motorized vehicles may travel off or on roadways.

R1 AREAS: motorized travel shall occur only on roadways shown on the map, except cross country travel by snowmobile is authorized when ample snow cover is present.

R2 AREAS: motorized travel shall occur only on existing routes, except cross country travel by snowmobile is authorized where ample snow cover is present.

SEASONAL AREAS: no motorized travel shall occur during periods shown on map.

CLOSED AREAS: no motorized travel shall occur at anytime.

Camping on BLM lands, Forest Service lands, State Trust and Sovereign lands is permitted within 0.2 miles of roads authorized for motorized travel.

Roads, Trails and Map Symbols

- Federal Highway
- State Highway
- City Roads
- Class B roads - Paved or graded gravel or maintenance level 3 on National Forest.
- Class D roads - Passable with a vehicle with 4 wheels, high clearance and in many cases requiring 4WD or other vehicle travelways on National Forest.
- Class D roads within Cache County - Advisory Pending Cache County Approval
- Wildlife seasonal access management or Recreational access management areas (When following boundary adjacent to a roadway, the roadway is the boundary)
- Hike, Bike & HorseTrail
- Horse and Foot Trail
- Motorcycle, Snowmobile, Mtn Bike & Horse Trail
- Motorcycle, Snowmobile, ATV and Mtn Bike Trail
- Seasonal Access Roads
- Railroad
- Wilderness Boundary
- Federal Boundary
- State Boundary
- County Boundaries
- U.S. public lands survey; range, township; section
- Contours: 100 foot intervals
- Bear River
- Malad River
- Water Courses
- Water Bodies
- Public Land (Managed by BLM)
- State Trust Land
- Private Land
- National Forest
- State Wildlife Management Areas
- National Parks and Monuments
- Wildlife Refuge (Managed by USFWS)
- Military Reservation or Withdrawals

30X60 MINUTE SERIES (TOPOGRAPHIC)

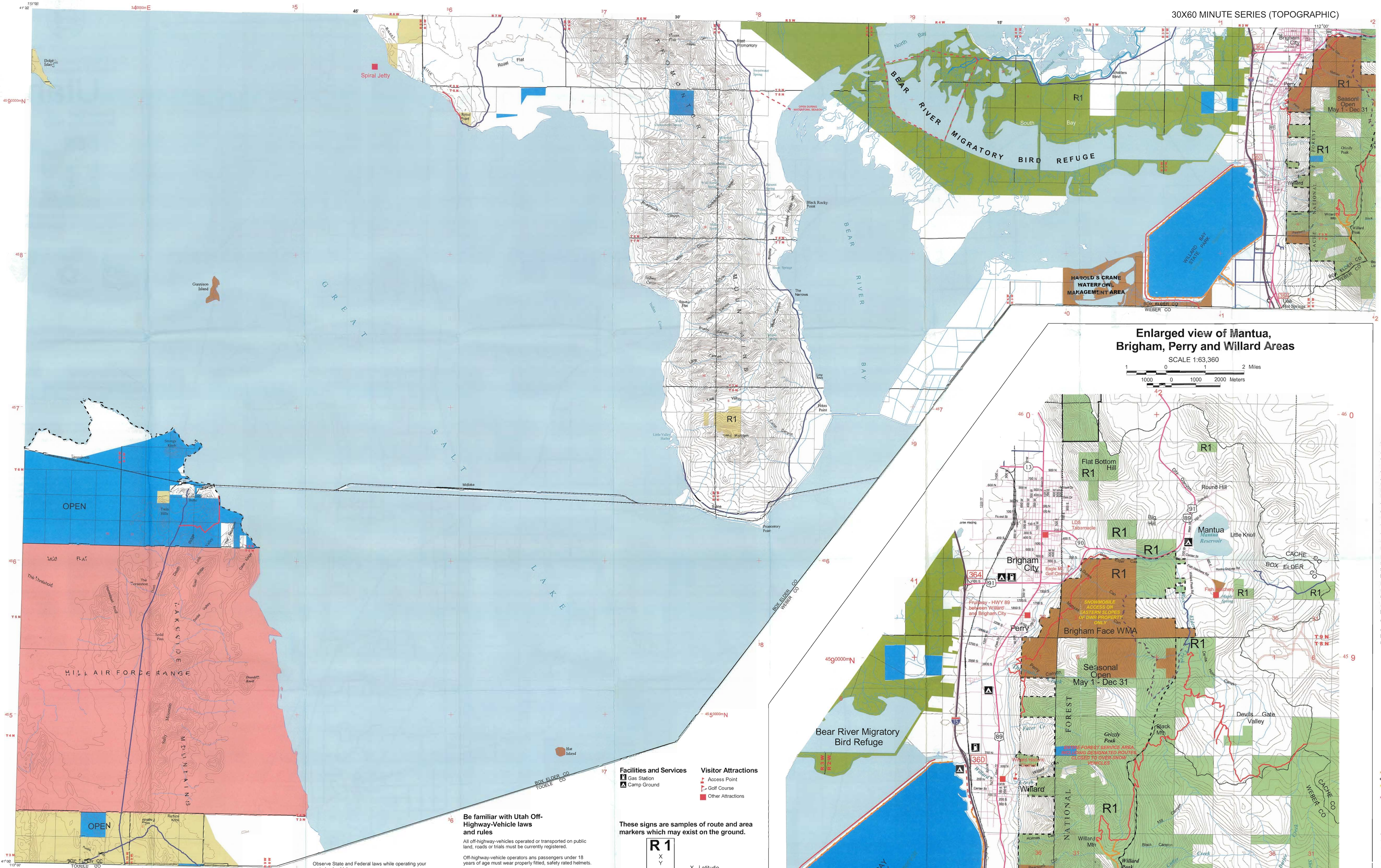
BEAR RIVER MIGRATORY BIRD REFUGE
North Bay
South Bay
East Bay
Spiral Jetty
Dolphin Island
Gunnison Island
GREAT SALT LAKE
BEAR RIVER BAY
Promontory
East Promontory
Black Rocky Point
The Narrows
Hat Island
Fremont Island
Stansbury Island
Antelope Island
Brigham City
Perry
Willard
Mantua
Little Knoll
Round Hill
Flat Bottom Hill
Big Hill
Brigham City
Bear River Migratory Bird Refuge
Brigham Face WMA
Seasonal Open May 1 - Dec 31
SNOWMOBILE ACCESS ON EASTERN SLOPES OF DWR PROPERTY ONLY
Devils Gate Valley
Grizzly Peak
Black Mtn
Willard Mtn
Willard Peak
Ben Lomond
Chilly Peak
Fish Hatchery
Eagle Mtn Golf Course
Pioneer Trail State Park
Willard Bay State Park
HAROLD S CRANE WATERFOWL MANAGEMENT AREA
WILLARD BAY STATE PARK
CACHE NATIONAL FOREST
BOX ELDER CO
WEBER CO
CACHE CO
Utah Hot Springs
Hot Springs
R1
R2
OPEN
HILL AIR FORCE RANGE
LAKESIDE MOUNTAINS
Promontory Point
Black Rock
Midlake
Little Valley Harbor
Twin Hills
Strongs Knob
Sodal Pass
Wrathy Pass
Rattlesnake Knob
Dugway Proving Ground
TOOELE CO
Flat
Rozel Flat
Rozel Point
Gilbert Bay
Fremont Island
Stansbury Island
Antelope Island
Farmington Bay
Great Salt Lake
Willard Bay
Pineview Reservoir
Ogden
Bonneville Salt Flat
Tooele
Salt Lake City
Utah Lake
Deer Creek Reservoir
Jordanelle Reservoir
Strawberry Reservoir
Scofield Reservoir
Joes Valley Reservoir
Huntington Reservoir
Electric Lake
Gunnison Reservoir
Millsite Reservoir
Cleveland Reservoir
Otter Creek Reservoir
Piute Reservoir
Sevier Bridge Reservoir
Fillmore
Delta
Richfield
Salina
Manti
Ephraim
Gunnison
Nephi
Levan
Mona
Moroni
Fountain Green
Spanish Fork
Springville
Mapleton
Payson
Salem
Santaquin
Genola
Elberta
Goshen
Eureka
Lehi
Alpine
Highland
Cedar Fort
Fairfield
Saratoga Springs
Eagle Mountain
Vineyard
Orem
Provo
Lindon
American Fork
Pleasant Grove
Lehi
Cedar Hills
Draper
Riverton
Bluffdale
Herriman
Sandy
Midvale
Murray
Taylorsville
West Valley City
Kearns
Magna
Tooele
Grantsville
Stockton
Ophir
Rush Valley
Vernon
Lake Point
Erda
Clive
Dugway
Knolls
Iosepa
Skull Valley
Terrele
Lynndyl
Delta
Oasis
Hinckley
Deseret
Leamington
Lynndyl
Sevier
Aurora
Salina
Gunnison
Manti
Ephraim
Mt Pleasant
Fairview
Spring City
Ephraim
Sterling
Gunlock
Veyo
Pintura
Santa Clara
Ivins
St George
Washington
Hurricane
La Verkin
Toquerville
Virgin
Rockville
Springdale
Zion National Park
Glendale
Orderville
Mt Carmel
Kanab
Fredonia
Moccasin
Colorado City
Hildale
Alton
Cedar City
Parowan
Paragonah
Summit
Beaver
Milford
Minersville
Lund
Modena
Enterprise
Newcastle
Veyo
Central
Pine Valley
Dixie National Forest
Fishlake National Forest
Manti-La Sal National Forest
Uinta National Forest
Ashley National Forest
Wasatch-Cache National Forest
Dixie National Forest
Kaibab National Forest
Coconino National Forest
Navajo Nation
Uinta Basin
Duchesne
Roosevelt
Vernal
Jensen
Naples
Maeser
Ashley National Forest
Flaming Gorge Reservoir
Flaming Gorge National Recreation Area
Green River
Dutch John
Manila
Bear River City
Garland
Tremonton
Portage
Deweyville
Honeyville
Corinne
Thatcher
Plymouth
Fielding
Bear River City
Bear River Migratory Bird Refuge
Willard Bay State Park
Pineview Reservoir
Ogden
Roy
Hooper
Kaysville
Layton
Clearfield
Clinton
West Point
Syracuse
Sunset
Farmington
Kaysville
Centerville
Bountiful
North Salt Lake
Woods Cross
West Bountiful
Centerville
Farmington
Kaysville
Layton
Clearfield
Clinton
West Point
Syracuse
Sunset
Roy
Hooper
Ogden
Pineview Reservoir
Willard Bay State Park
Bear River Migratory Bird Refuge
Brigham City
Perry
Willard
Mantua
Little Knoll
Round Hill
Flat Bottom Hill
Big Hill
Brigham Face WMA
Seasonal Open May 1 - Dec 31

GROUSE CREEK, UTAH-IDAHO

30X60 MINUTE SERIES (TOPOGRAPHIC)

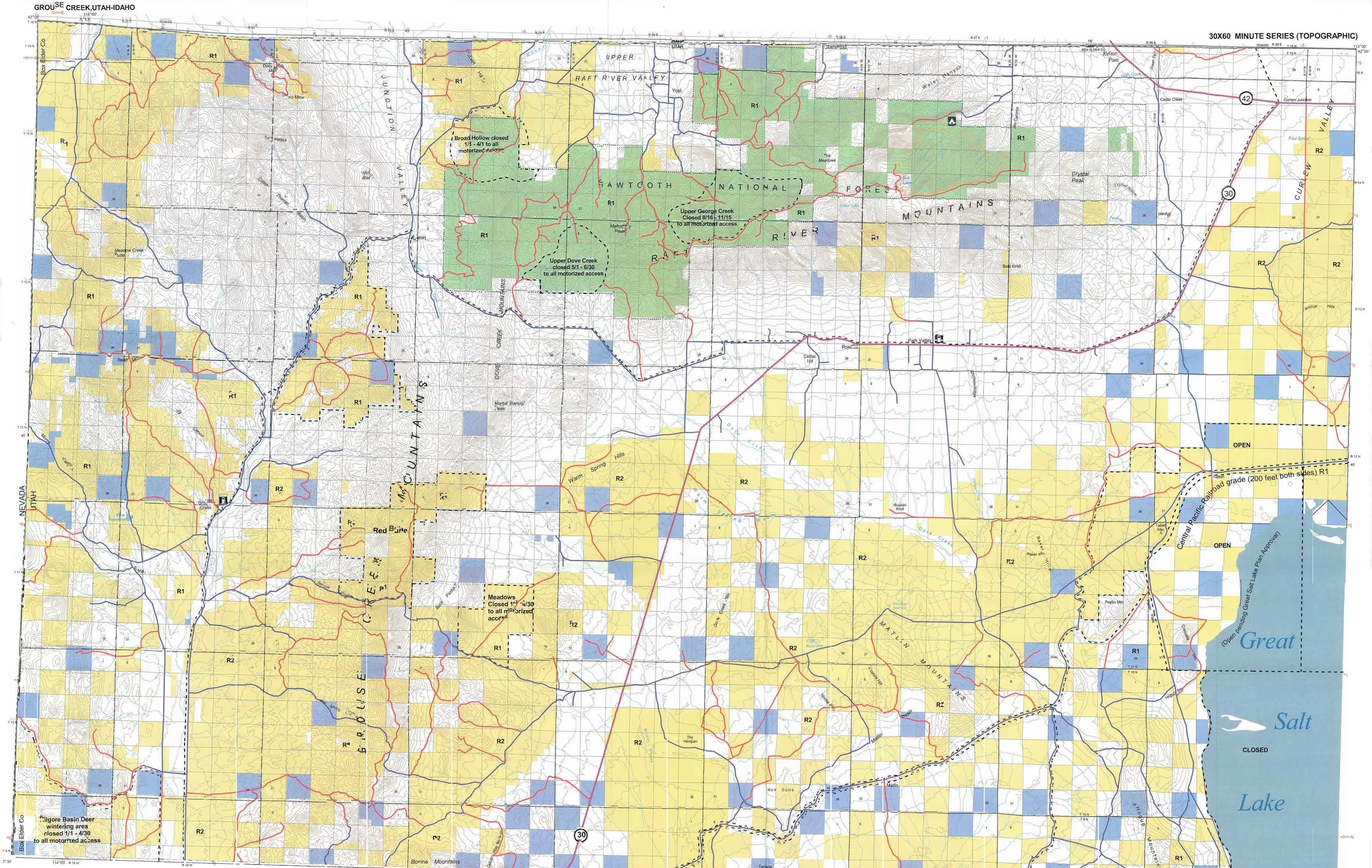

SCALE 1:100,000

1000 0 1000 2000 3000 4000 5000 6000 Meters

1 Miles

CONVERSION TABLE	
METERS	FEET
1	3.2808
2	6.5617
3	9.8425
4	13.1234
5	16.4042
6	19.6850
7	22.9659
8	26.2467
9	29.5276
10	32.8084

To convert meters to feet multiply by 3.2808

To convert feet to meters multiply by 0.3048

ADJOINING MAPS

1	2	3
4		5
6	7	8

1 Rogerson
2 Oakley
3 Malad City
4 Jackpot
5 Tremonton
6 Niter
7 Newfoundland Mountains
8 Promontory Point

LEAVE NO TRACE GUIDELINES

For information and materials call: 1-800-332-4100

Plan ahead and prepare

- Know the regulations and special concerns for the area you'll visit.
- Visit the backcountry in small groups.
- Avoid popular areas during times of high use.
- Choose equipment and clothing in subdued colors.
- Repackage food into reusable containers.

Camp and Travel on Durable Surfaces

ON THE TRAIL

- Stay on designated trails. Walk single file in the middle of the path.
- Do not shortcut switchbacks.
- When traveling cross-country, choose the most durable surfaces available; rock, gravel, dry grasses or snow.
- Use a map and compass to eliminate the need for rock cairns, tree scars, and ribbons.
- Step to the downhill side of the trail and talk softly when encountering pack stock.

AT CAMP

- Choose an established, legal site that will not be damaged by your stay.
- Restrict activities to the area where vegetation is compacted or absent.
- Keep pollutants out of water sources by camping AT LEAST 200 feet (70 adult steps) from lakes and streams.

Pack it in, Pack it out

- Pack everything that you bring into wild country back out with you.
- Protect wildlife and your food by storing rations securely.
- Pick up all spoiled foods.

Properly Dispose of What You Can't Pack Out

- Deposit human waste in catholes dug 6 - 8 inches deep at least 200 feet from water, camp or trails. Cover and disguise the cathole when finished.
- Use toilet paper or wipes sparingly. Pack them out in plastic bags.
- To wash yourself or your dishes, carry water 200 feet away from streams or lakes, and use small amounts of biodegradable soap. Scatter dish water after REMOVING ALL food particles.
- Inspect your campsite for trash and evidence of your stay. Pack out all trash; YOURS AND OTHERS.

LEAVE WHAT YOU FIND

- Treat our natural heritage with respect. Leave plants, rocks, and historical artifacts as you find them.
- Good campsites are found, not made. Altering a site should not be necessary.
- Let nature's sounds prevail. Keep loud voices and noises to a minimum.
- Control pets at all times. Remove dog feces from trails or camping areas.
- Do not build structures or furniture or dig trenches.

MINIMIZE USE AND IMPACT OF FIRES

- Campsites can cause lasting impacts to the backcountry. ALWAYS carry a lightweight stove for cooking. Enjoy a candle lantern instead of a fire.
- Where fires are permitted, use established fire rings, fire pans, or mound fires. Do not scar large rocks or overhangs.
- Gather sticks, no larger than an adults wrist FROM THE GROUND.
- Do NOT snap branches off live, dead, or downed trees.
- Put out campfires competely.
- Remove ALL unburned trash from fire ring, and scatter the coal ashes over a large area well away from camp.

TREAD LIGHTLY!

ON PUBLIC AND PRIVATE LAND

To protect future opportunities for access, and to make friends, please take the pledge to TREAD LIGHTLY on public and private land.

I PLEDGE TO TREAD LIGHTLY BY. . .

Traveling only where permitted.

Respecting the rights of hikers, skiers, campers, and others to enjoy their activities undisturbed.

Educating myself by obtaining travel maps and regulations from public agencies, complying with signs and barriers, and asking owners permission to cross private property.

Avoiding streams, lakeshores, meadows, muddy roads and trails, steep hillsides,wildlife, and livestock.

Driving and traveling responsibly to protect the environment and preserve opportunities to enjoy recreation on wild land.

Abandoned Mine Reclamation Program 1-801-538-5305

- Abandoned mine hazards may occur throughout the area. STAY OUT and STAY ALIVE!

Wildfire 1-435-734-3800

- Spark arresters are required for all off-highway-vehicles.
- Avoid catalytic converter or exhaust contact with dry vegetation.
- NEVER build fires in windy or high fire danger conditions.
- All fireworks and explosives are prohibited on public land.

Safety 1-435-734-3818

- Safety starts with YOU.
- Beware of natural dangers such as escarpments, flash flooding, etc.
- Avoid military ordnances, hazardous materials, drums, open mines, and other unsafe conditions.
- DO NOT drink the WATER-- it is not safe--pack your drinking water.

Law Enforcement 1-435-734-3800

- Write it down. Call it in.
- YOU can make a difference.

Facilities and Services

- Gas Station
- Sanitary Dump Station
- Campground
- Picnic Area
- Trail Head

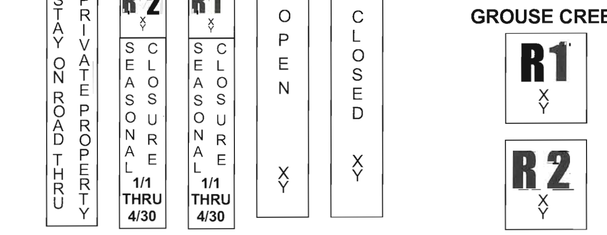

These signs are samples of route and area markers which may exist on the ground.

GROUSE CREEK, UTAH - IDAHO

X - Latitude
Y - Longitude

Publication Sponsored by the Utah Wildlife Federation

Box Elder County/Interagency Travel & Recreation Map

Utah

Grouse Creek/ Newfoundland Mountains

1:100,000 scale topographic map showing:

- Motorized Vehicle Travel Designations
- Access Routes
- Recreation Destinations

September, 1999 Edition

UTAH

Department of Natural Resources

For sale by:
Bureau of Land Management, Utah State Office
U.S. Forest Service
State of Utah, Division of Parks and Recreation
Box Elder County Mapping Department

Produced and Edited by the Bureau of Land Management and Box Elder County

Planimetry partially revised by BLM from various source material. Revised information not field checked.

Base map prepared using data supplied from The State of Utah Automated Geographic Reference Center. Revised data not field checked. Map edited 1999.

Projection and 10,000-meter grid, zone 12 Universal Transverse Mercator.
25,000-foot grid ticks based on Utah coordinate system central zone, 1927 North American datum.
To place on the predicted North American Datum 1983 move the projection lines 9 meters north and 64 meters east.

Land lines are omitted in areas of extensive tract surveys. There may be private inholdings within the boundaries of the National or State reservation shown on this map.

NATIONAL GEODETIC VERTICAL DATUM OF 1929

Travel Designations

This plan is part of Box Elder County Ordinance 222. Violation of Ordinance is punishable as a Class "B" Misdemeanor under Utah law. Ordinance does not apply to public employees acting within the scope of their lawful authority, or grazing and mining permitees of governmental entities and public land lessees whose travel is to be in accordance with their respective permits or leases. Report violation to Box Elder County Sheriff office.

Travel through private land is limited to roads shown on the map and traveler(s) must stay on roads shown unless authorized otherwise by the landowner.

Travel by motorized vehicle of any sort within the geographical areas designated on the map shall occur as follows:

OPEN AREAS: motorized vehicles may travel off or on the roadway.

R1 AREAS: motorized travel shall occur only on roadways shown on the map, except cross country travel by snowmobile is authorized when ample snow cover is present.

R2 AREAS: motorized travel shall occur only on existing routes, except cross country travel by snowmobile is authorized where ample snow cover is present.

SEASONAL AREAS: no motorized travel shall occur during periods shown on map.

CLOSED AREAS: no motorized travel shall occur at anytime.

Camping on Public, State Trust and Sovereign lands is permitted within 0.2 miles of roads authorized for motorized travel.

Roads, Trails and Map Symbols

- Federal Highway
- State Highway
- City Roads
- Class B roads - Paved or graded gravel or maintenace level 3 on National Forest
- Class D roads - Passable with a vehicle with 4 wheels, high clearance and in many cases requiring 4WD or other vehicle travelways on National Forest.
- Proposed non-motorized trail
- Wildlife seasonal access management or Recreational access management areas (When following boundary adjacent to a roadway, the roadway is the boundary)
- Route Marker: Interstate; U.S.; State
- Railroad
- Federal Boundary
- State Boundary
- County Boundary
- U.S. public lands survey; range, township, section
- Contours: 100 foot intervals
- Water Courses
- Water Bodies
- Public Land (Managed by BLM)
- State Trust Land
- Private Land
- National Forest
- State Wildlife Management Areas
- National Parks and Monuments
- Wildlife Refuge (Managed by USFWS)
- Military Reservation or Withdrawals

NEWFOUNDLAND ISLAND MOUNTAINS, UTAH

30 X 60 MINUTE SERIES (TOPOGRAPHIC)

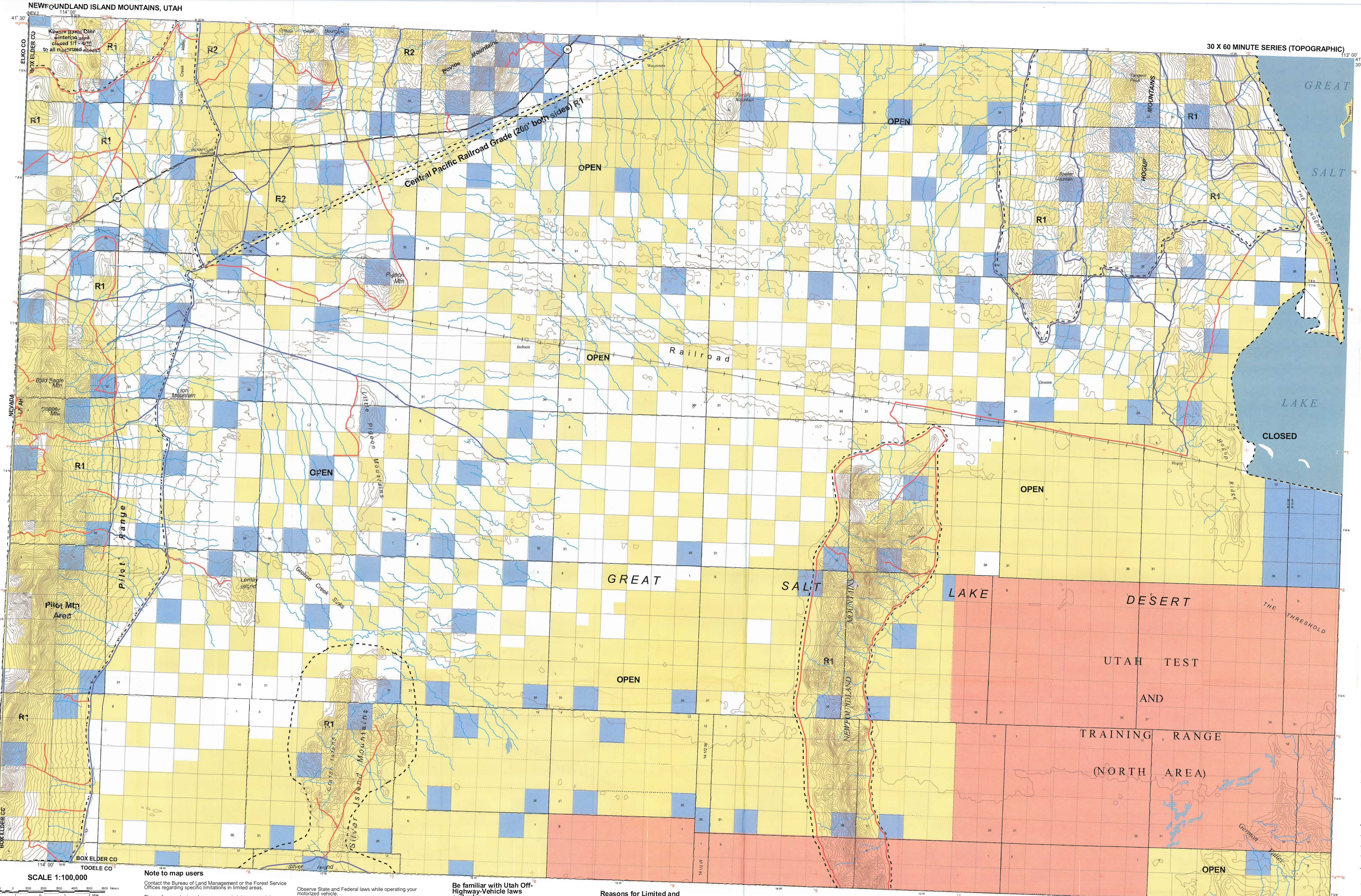

SCALE 1:100,000

1000 0 1000 2000 3000 4000 5000 6000 Meters

1 0 1 2 3 4 5 Miles

CONVERSION TABLE

METERS	FEET
1	3.2808
2	6.5617
3	9.8425
4	13.1234
5	16.4042
6	19.6850
7	22.9659
8	26.2467
9	29.5276
10	32.8084

To convert meters to feet multiply by 3.2808

To convert feet to meters multiply by 0.3048

ADJOINING MAPS

1	2	3
4		5
6	7	8

1 Jackpot
2 Grouse Creek
3 Trenton
4 Wells
5 Promontory Point
6 Wendover
7 Bonneville Salt Flat
8 Tooele

Note to map users

Contact the Bureau of Land Management or the Forest Service Offices regarding specific limitations in limited areas.

The surface and minerals management status overprints are published as general planning and management tools. Some of the lands surface and mineral rights, may have been shown as patented lands due to the lack of information available with respect to the nature of acquisition. Tracts less than 40 acres are usually omitted because of the map scale. The official land records in the respective offices of the Bureau of Land Management or other responsible Federal, State or County agencies should be checked for up-to-date status on any specific tract of land. Off-highway-vehicle designations are also subject to change. Because this map series is updated regularly, be sure your map is the most recent edition.

Supplements to update this map are available at the Box Elder County Planning Department. Inadequacies in these maps should be reported to the Box Elder County Planning Department.

Interstate road system, State highways, and most county roads are available to street-legal vehicles only.

Observe State and Federal laws while operating your motorized vehicle.

Mechanized use is not allowed within designated wilderness areas. Restrictions also apply within wilderness study areas (WSA's). Contact the Bureau of Land Management offices for information regarding specific wilderness study areas.

In order to protect resource values and prevent the establishment of new roads and trails, vehicles may not be driven off the road for game retrieval or fuel wood gathering purposes in limited or closed areas (except as authorized by permit; and/or provided for through resource management plans, special orders, and proclamations). Refer to attached supplement(s) for special order and Forest Plan information.

Leave fence gates open or closed as you find them. Avoid killing ANY vegetation, non-game wildlife or habitat.

Be familiar with Utah Off-Highway-Vehicle laws and rules

All off-highway-vehicles operated or transported on public land, roads or trails must be currently registered.

Off-highway-vehicle operators and passengers under 18 years of age must wear properly fitted, safety rated helmets.

All operators 8 through 15 years old must possess an off-highway-vehicle certificate issued by the Utah Division of Parks and Recreation.

Operators under 8 years of age cannot operate off-highway-vehicles on public land.

For further information regarding Utah off-highway-vehicle laws and rules, contact the Utah Division of Parks and Recreation.

Reasons for Limited and Closed OHV Designations

The purpose of limiting or closing areas to OHV use may be to protect such resource values as soils, watershed, vegetation, wildlife, and viewshed, and may be for human safety purposes, and/or may be to resolve user conflicts. Contact the local land manager for specific reasons for any given area.

Know Before You Go

Before you go, know about the area, weather, routes, and the limitations of your body and equipment.

Abandoned Mine Reclamation Program 1-801-538-5305
- Abandoned mine hazards may occur throughout the area. STAY OUT and STAY ALIVE!

Wildfire 1-435-734-3800
- Spark arresters are required for all off-highway-vehicles.
- Avoid catalytic converter or exhaust contact with dry vegetation.
- NEVER build fires in windy or high fire danger conditions.
- All fireworks and explosives are prohibited on public land.

Safety 1-435-734-3818
- Safety starts with YOU.
- Beware of natural dangers such as escarpments, flash flooding, etc.
- Avoid military ordnances, hazardous materials, drums, open mines, and other unsafe conditions.
- DO NOT drink the WATER--It is not safe--pack your drinking water.

Law Enforcement 1-435-734-3800
- Write it down. Call it in.
- YOU can make a difference.

Facilities and Services

- Gas Station
- Sanitary Dump Station
- Campground
- Picnic Area
- Trail Head

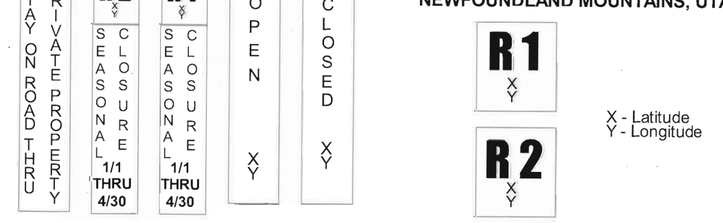

These signs are samples of route and area markers which may exist on the ground.

NEWFOUNDLAND MOUNTAINS, UTAH

Bureau of Land Management
Utah State Office
324 South State Street
Salt Lake City, Utah 84111
801-539-4001

Salt Lake District - BLM
2370 South 2300 West
Salt Lake City, Utah 84119
801-977-4300

Utah State Parks & Recreation
1636 West North Temple #116
Salt Lake City, Utah 84116

OHV Section
1-800-648-7433

U.S. Forest Service
Sawtooth National Forest
3650 South Overland Avenue
Burley, Idaho 83318
208-678-0430

Safety
911 for Emergencies

Law Enforcement
435-734-3800
Utah Division of Wildlife Resources 801-479-5143

Poaching Hotline
1-800-662-3337

Wildfire Reporting
435-734-3800

For sale by:
Bureau of Land Management, Utah State Office
U.S. Forest Service
State of Utah, Division of Parks and Recreation
Box Elder County Mapping Department

Produced and Edited by the Bureau of Land Management and Box Elder County

Planimetry partially revised by BLM from various source material. Revised information not field checked.

Base map prepared using data supplied from The State of Utah Automated Geographic Reference Center. Revised data not field checked. Map edited 1999.

Projection and 10,000-meter grid, zone 12 Universal Transverse Mercator.
25,000-foot grid ticks based on Utah coordinate system central zone, 1927 North American datum.
To place on the predicted North American Datum 1983 move the projection lines 9 meters north and 64 meters east.

Land lines are omitted in areas of extensive tract surveys. There may be private inholdings within the boundaries of the National or State reservation shown on this map.

NATIONAL GEODETIC VERTICAL DATUM OF 1929

Travel Designations

This plan is part of Box Elder County Ordinance 222. Violation of Ordinance is punishable as a Class "B" Misdemeanor under Utah law. Ordinance does not apply to public employees acting within the scope of their lawful authority, or grazing and mining permitees of governmental entities and public land lessees whose travel is to be in accordance with their respective permits or leases. Report violation to Box Elder County Sheriff office.

Travel through private land is limited to roads shown on the map and traveler(s) must stay on roads shown unless authorized otherwise by the landowner.

Travel by motorized vehicle of any sort within the geographical areas designated on the map shall occur as follows:

OPEN AREAS: motorized vehicles may travel off or on the roadway.

R1 AREAS: motorized travel shall occur only on roadways shown on the map, except cross country travel by snowmobile is authorized when ample snow cover is present.

R2 AREAS: motorized travel shall occur only on existing routes, except cross country travel by snowmobile is authorized where ample snow cover is present.

SEASONAL AREAS: no motorized travel shall occur during periods shown on map.

CLOSED AREAS: no motorized travel shall occur at anytime.

Camping on Public, State Trust and Sovereign lands is permitted within 0.2 miles of roads authorized for motorized travel.

Roads, Trails and Map Symbols

- Federal Highway
- State Highway
- City Roads
- Class B roads - Paved or graded gravel or maintenace level 3 on National Forest
- Class D roads - Passable with a vehicle with 4 wheels, high clearance and in many cases requiring 4WD or other vehicle travelways on National Forest.
- Proposed non-motorized trail
- Wildlife seasonal access management or Recreational access management areas (When following boundary adjacent to a roadway, the roadway is the boundary)
- Route Marker: Interstate; U.S.; State
- Railroad
- Federal Boundary
- State Boundary
- County Boundary
- U.S. public lands survey: range, township, section
- Contours: 100 foot intervals
- Water Courses
- Water Bodies
- Public Land (Managed by BLM)
- State Trust Land
- Private Land
- National Forest
- State Wildlife Management Areas
- National Parks and Monuments
- Wildlife Refuge (Managed by USFWS)
- Military Reservation or Withdrawals