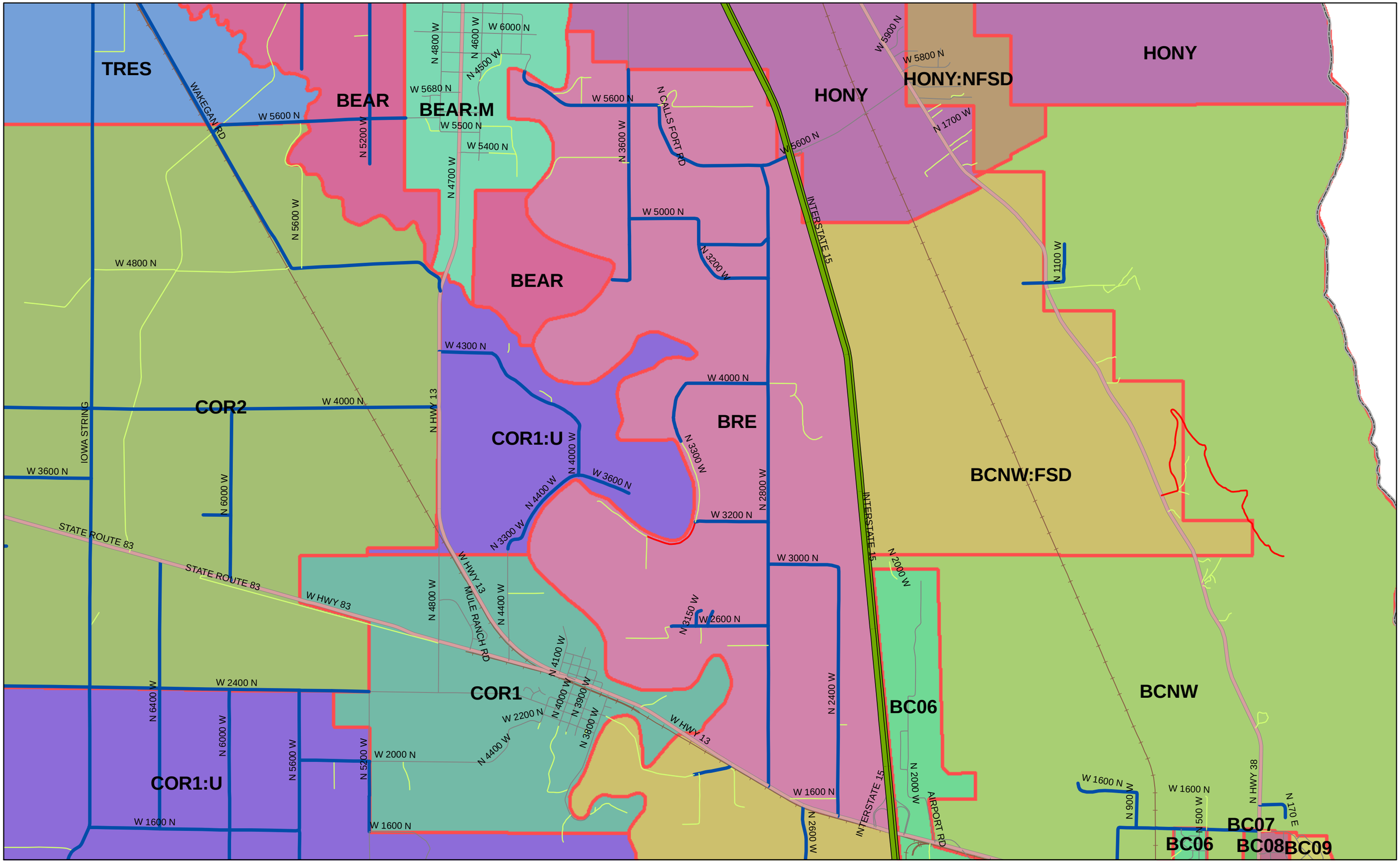


Box Elder County Elections 2010

0 2,050 4,100 8,200 Feet

0 0.15 0.3 0.6 0.9 Miles

# BEAR RIVER EAST

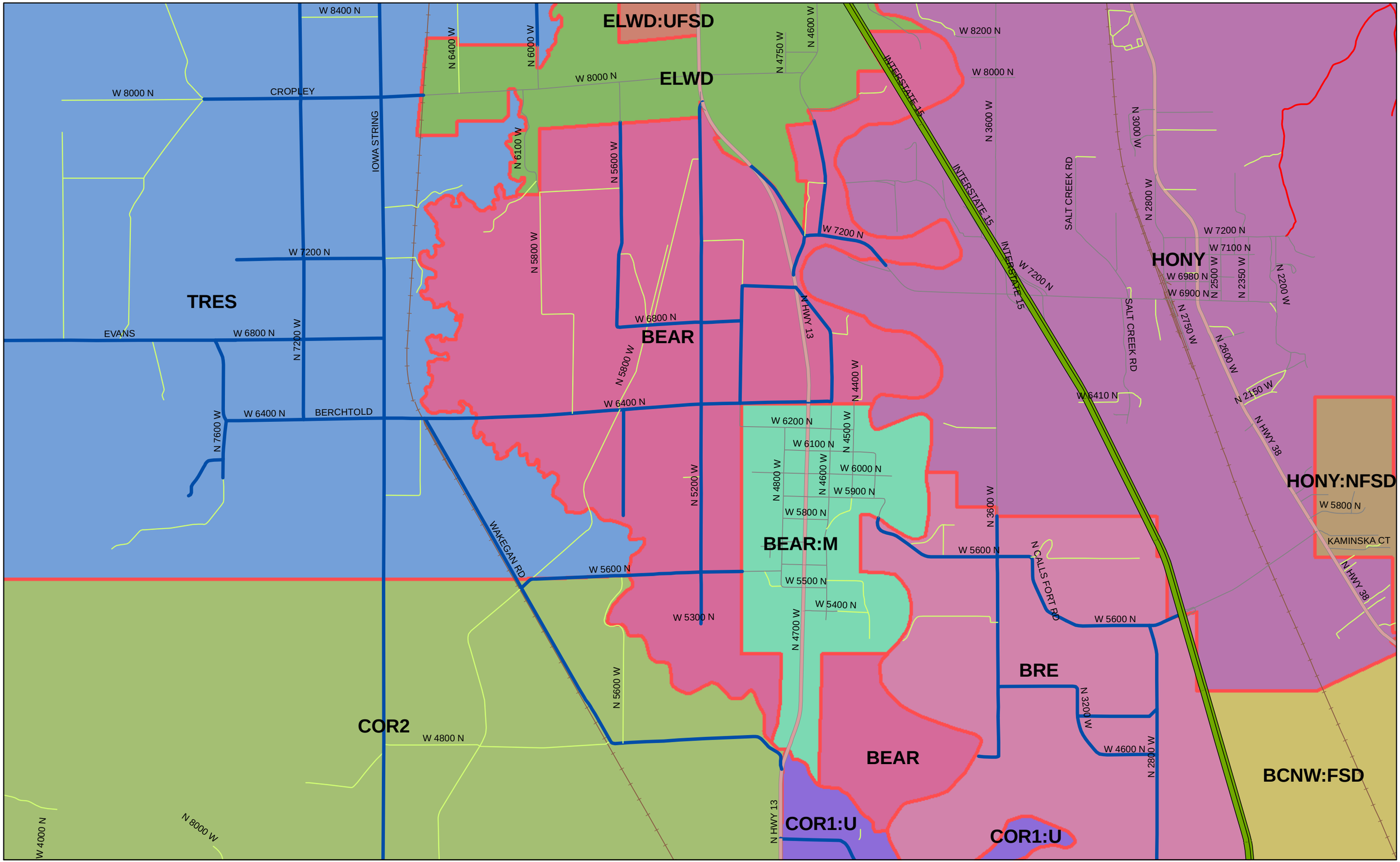


Box Elder County Elections 2010

0 1,800 3,600 7,200 Feet

0 0.15 0.3 0.6 0.9 Miles

# BEAR RIVER

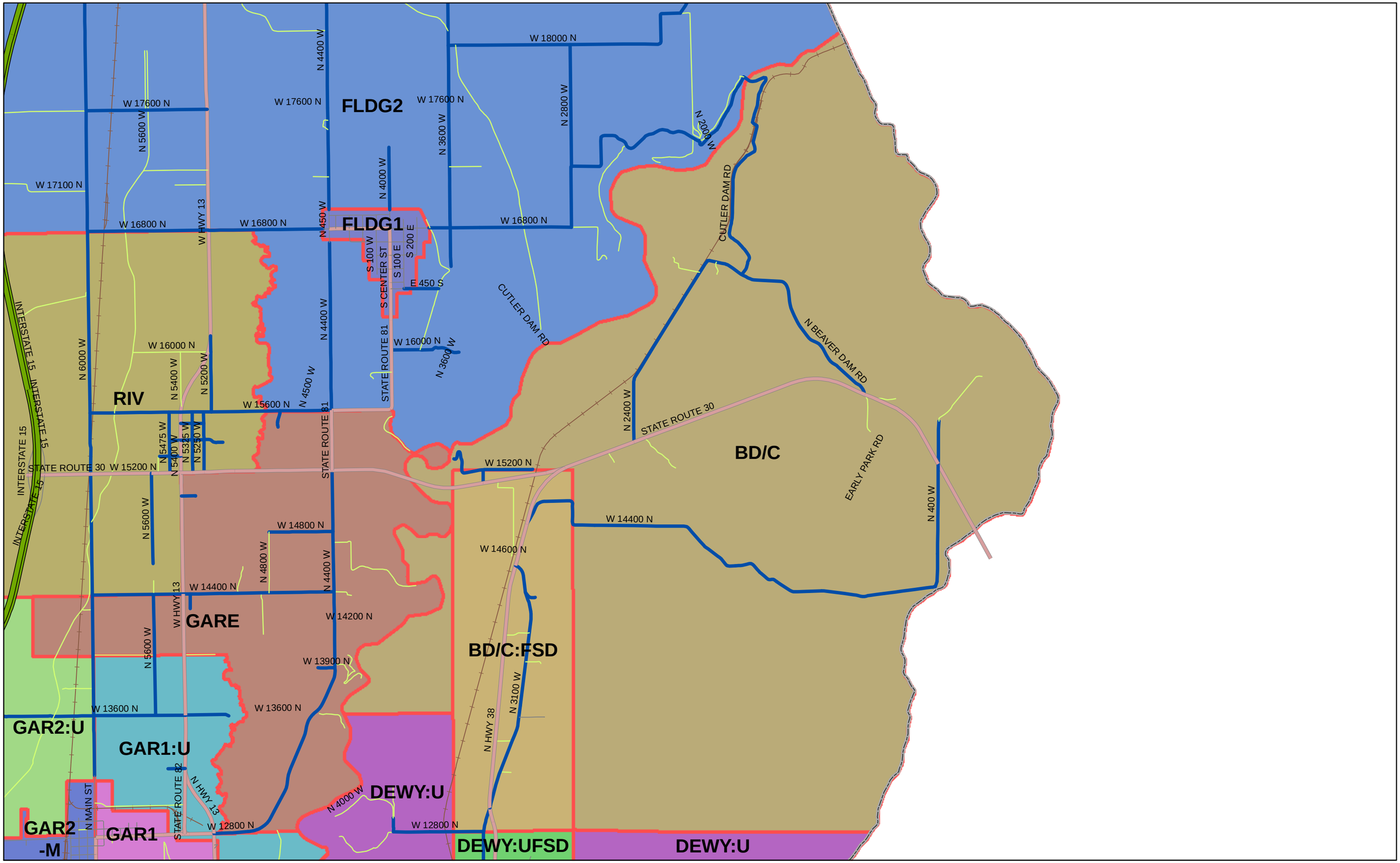


Box Elder County Elections 2010

0 2,350 4,700 9,400 Feet

0 0.2 0.4 0.8 1.2 Miles

# BEAVER DAM

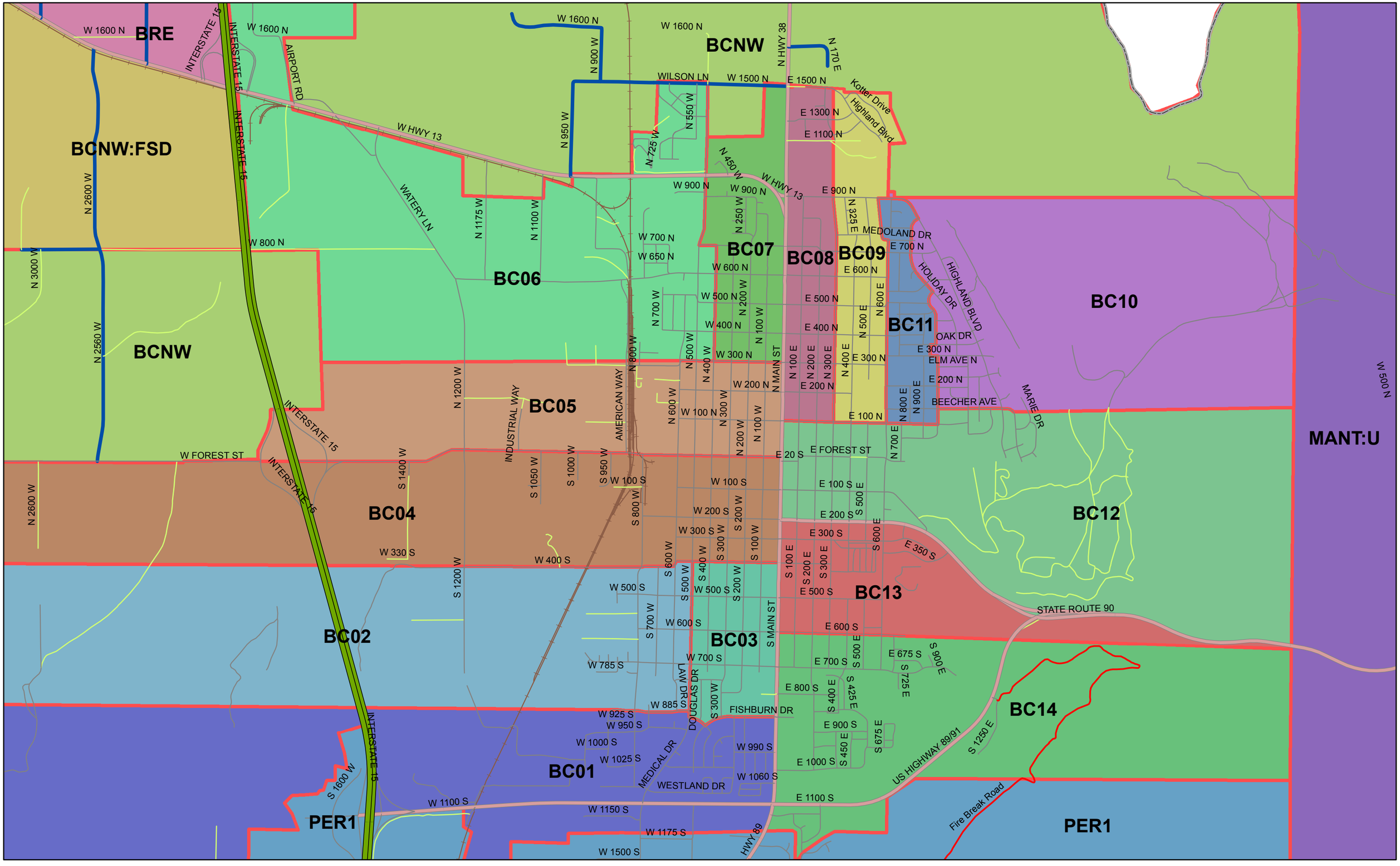


Box Elder County Elections 2010

0 1,350 2,700 5,400 Feet

0 0.2 0.4 0.8 1.2 Miles

# BRIGHAM CITY

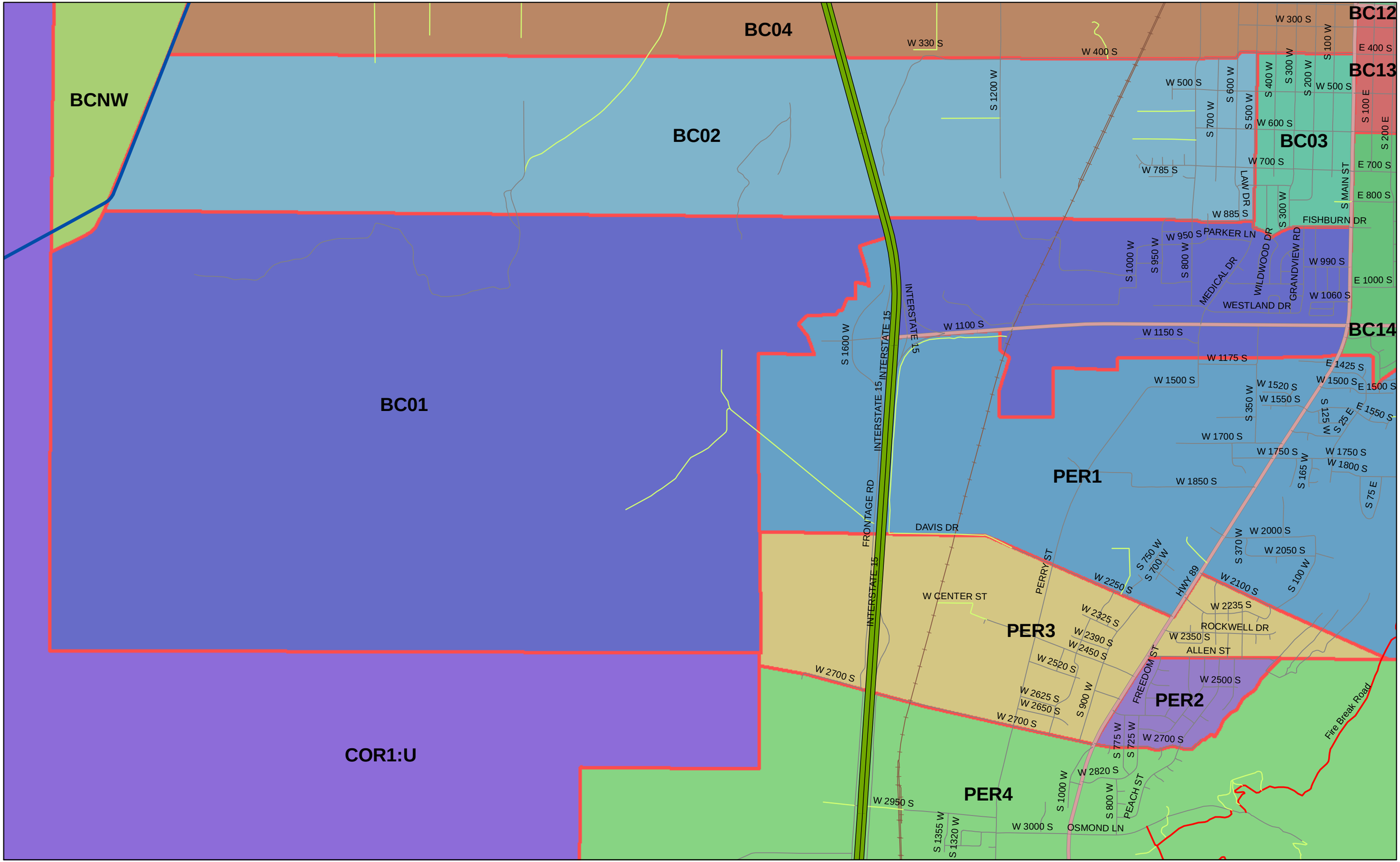


Box Elder County Elections 2010

0 1,200 2,400 4,800 Feet

0 0.1 0.2 0.4 0.6 Miles

# BRIGHAM NO. 01

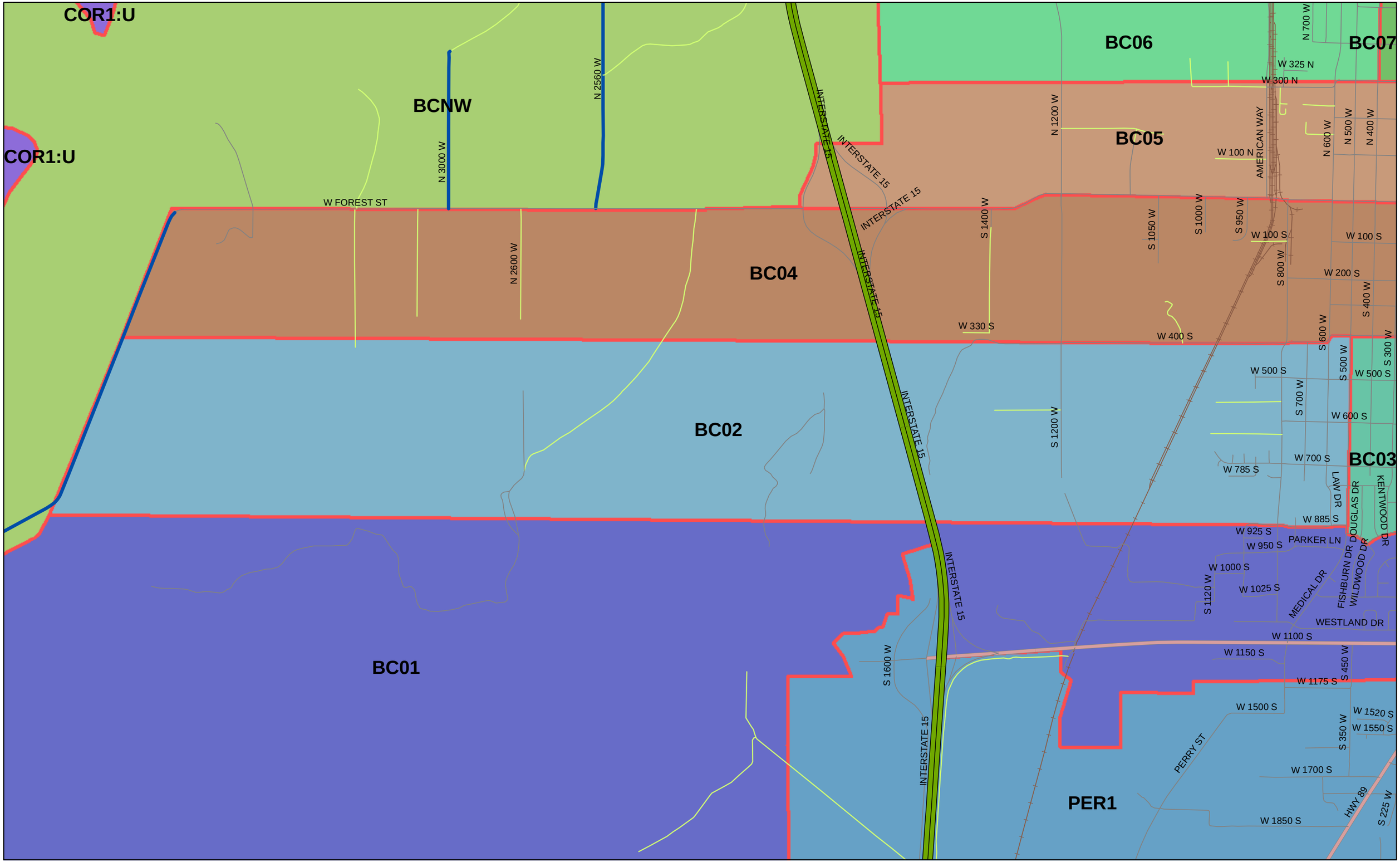


Box Elder County Elections 2010

0 1,050 2,100 4,200 Feet

0 0.1 0.2 0.4 0.6 Miles

# BRIGHAM NO. 02

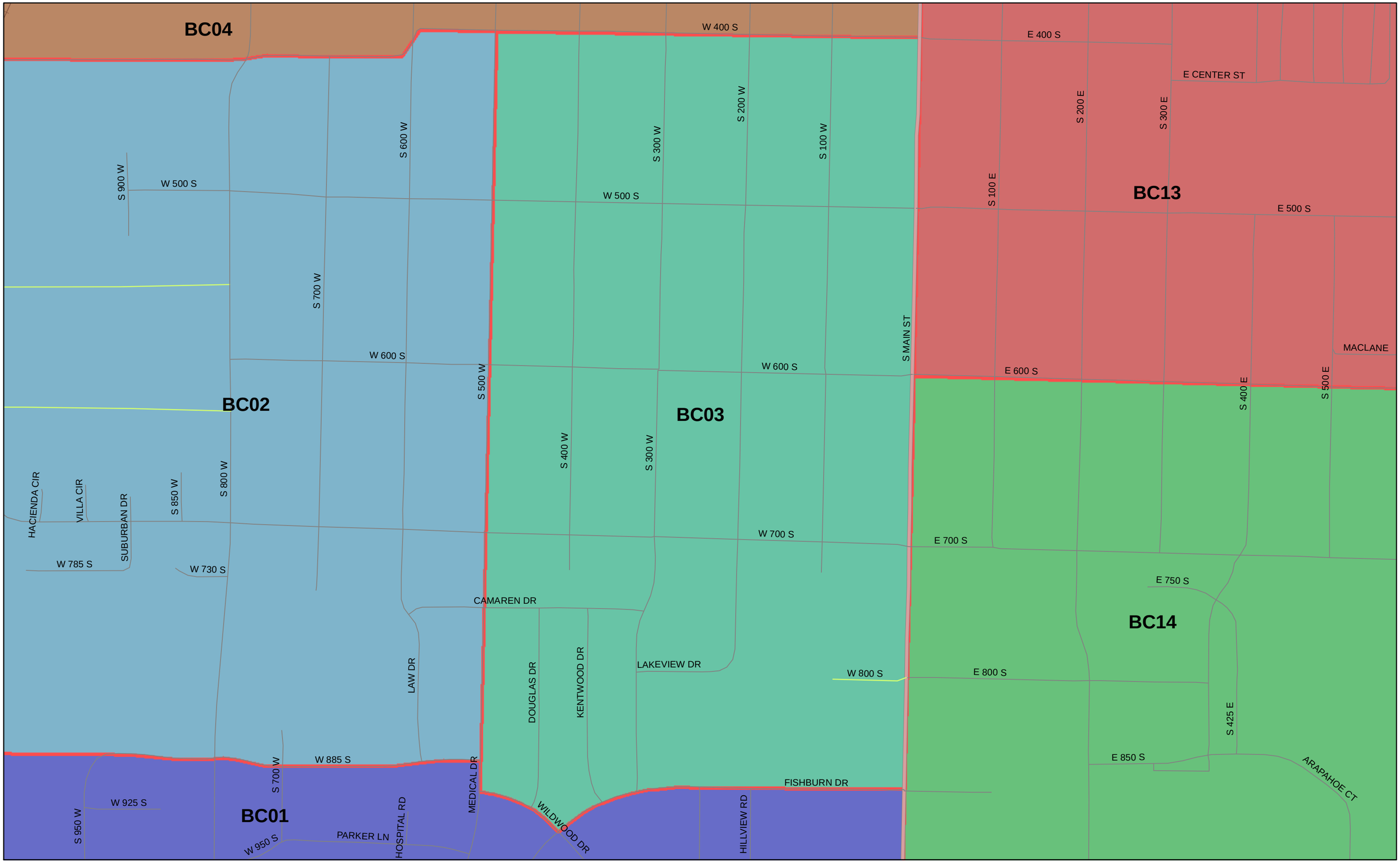


Box Elder County Elections 2010

0 275 550 1,100 Feet

0 0.025 0.05 0.1 0.15 Miles

# BRIGHAM NO. 03

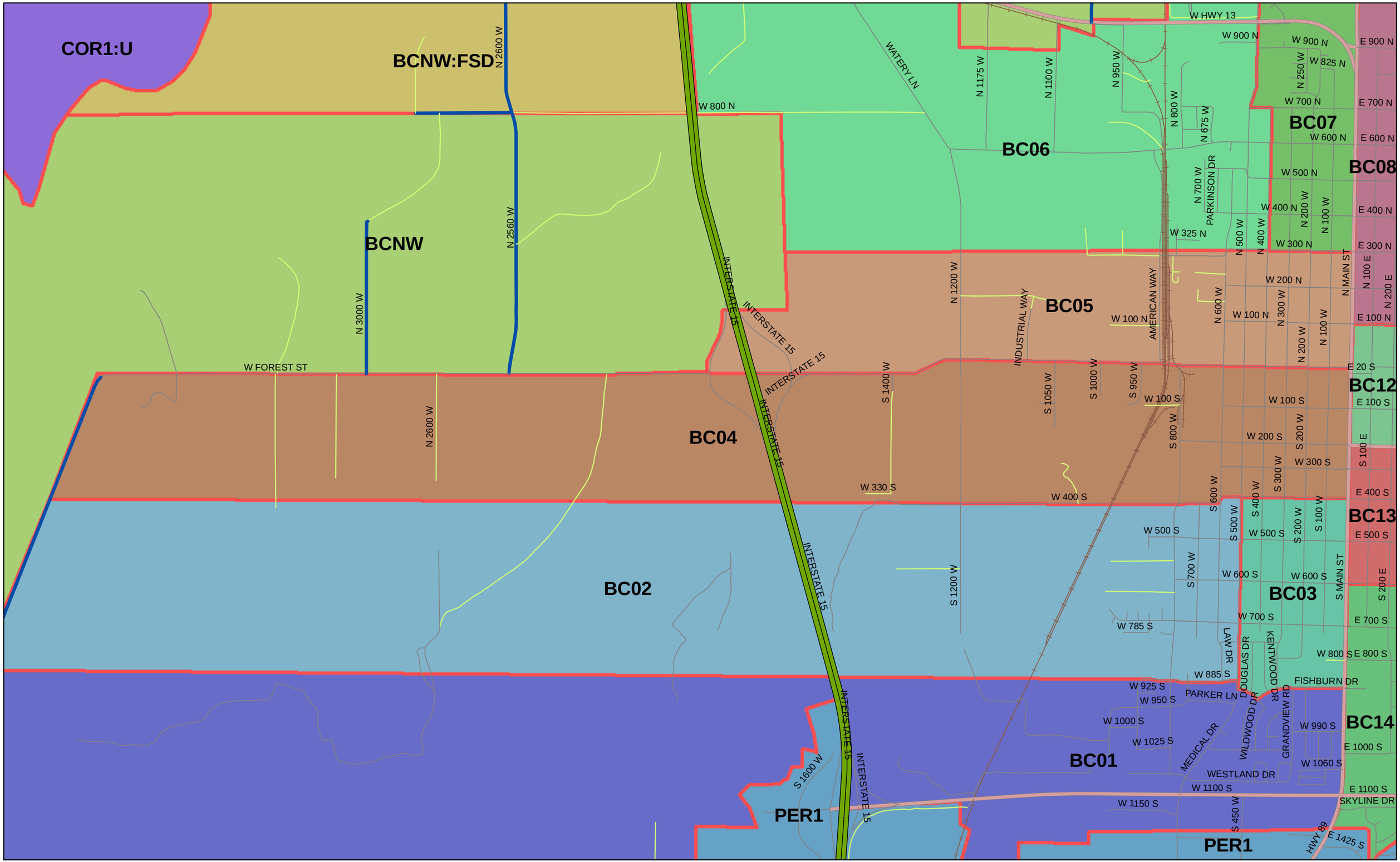


Box Elder County Elections 2010

0 1,100 2,200 4,400 Feet

0 0.1 0.2 0.4 0.6 Miles

# BRIGHAM NO. 04

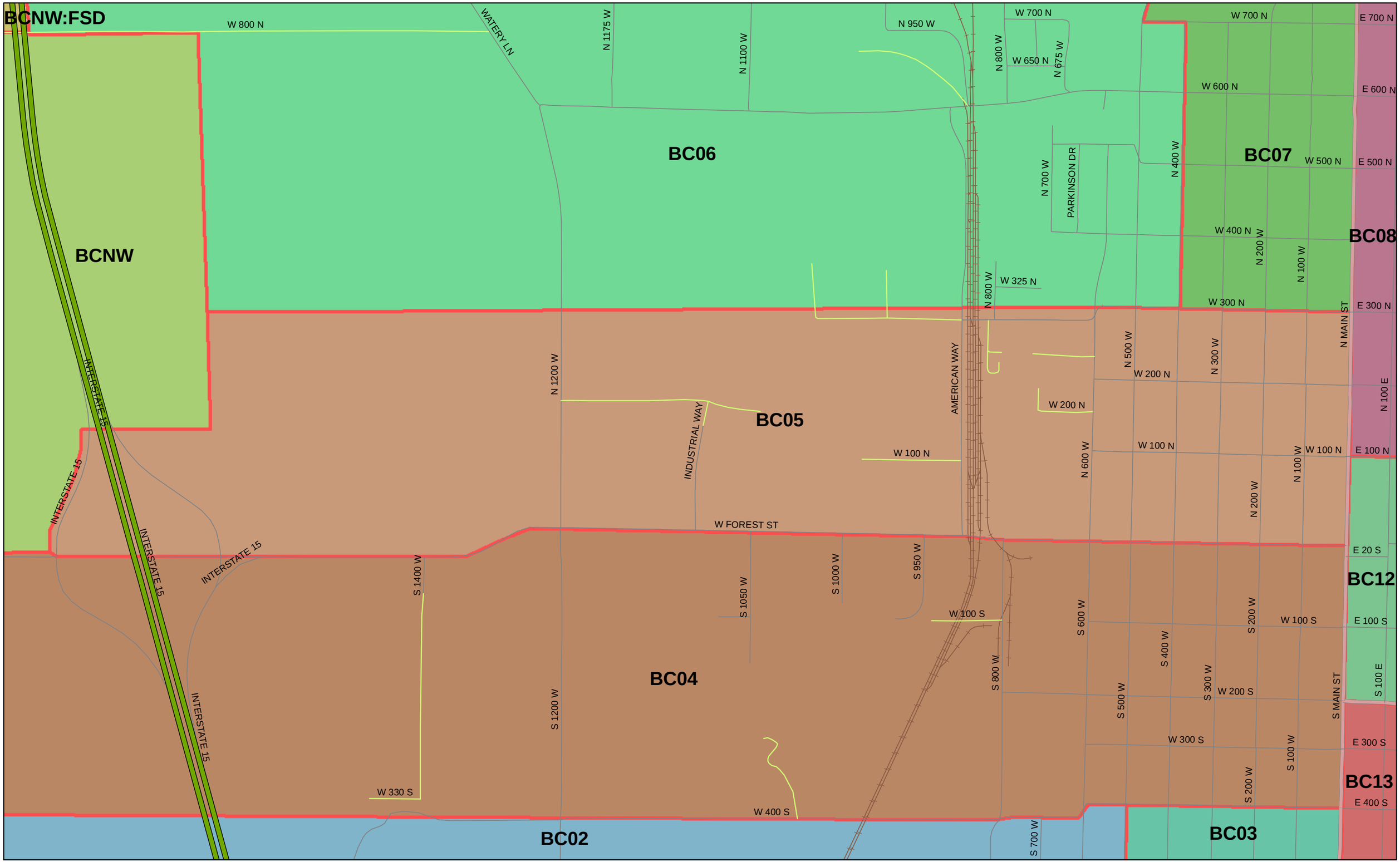


Box Elder County Elections 2010

0 550 1,100 2,200 Feet

0 0.05 0.1 0.2 0.3 Miles

# BRIGHAM NO. 05

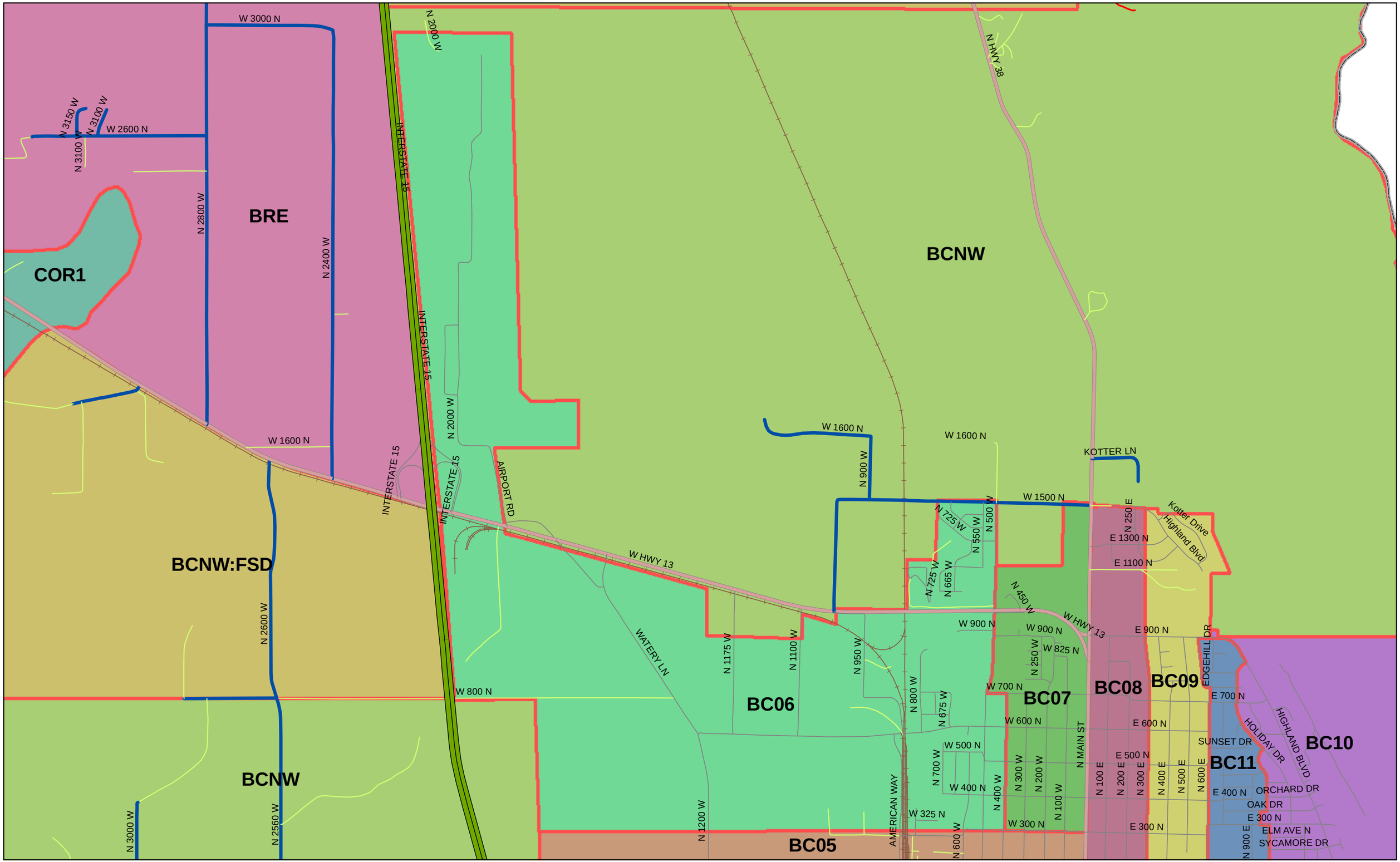


Box Elder County Elections 2010

0 1,150 2,300 4,600 Feet

0 0.1 0.2 0.4 0.6 Miles

# BRIGHAM NO. 06

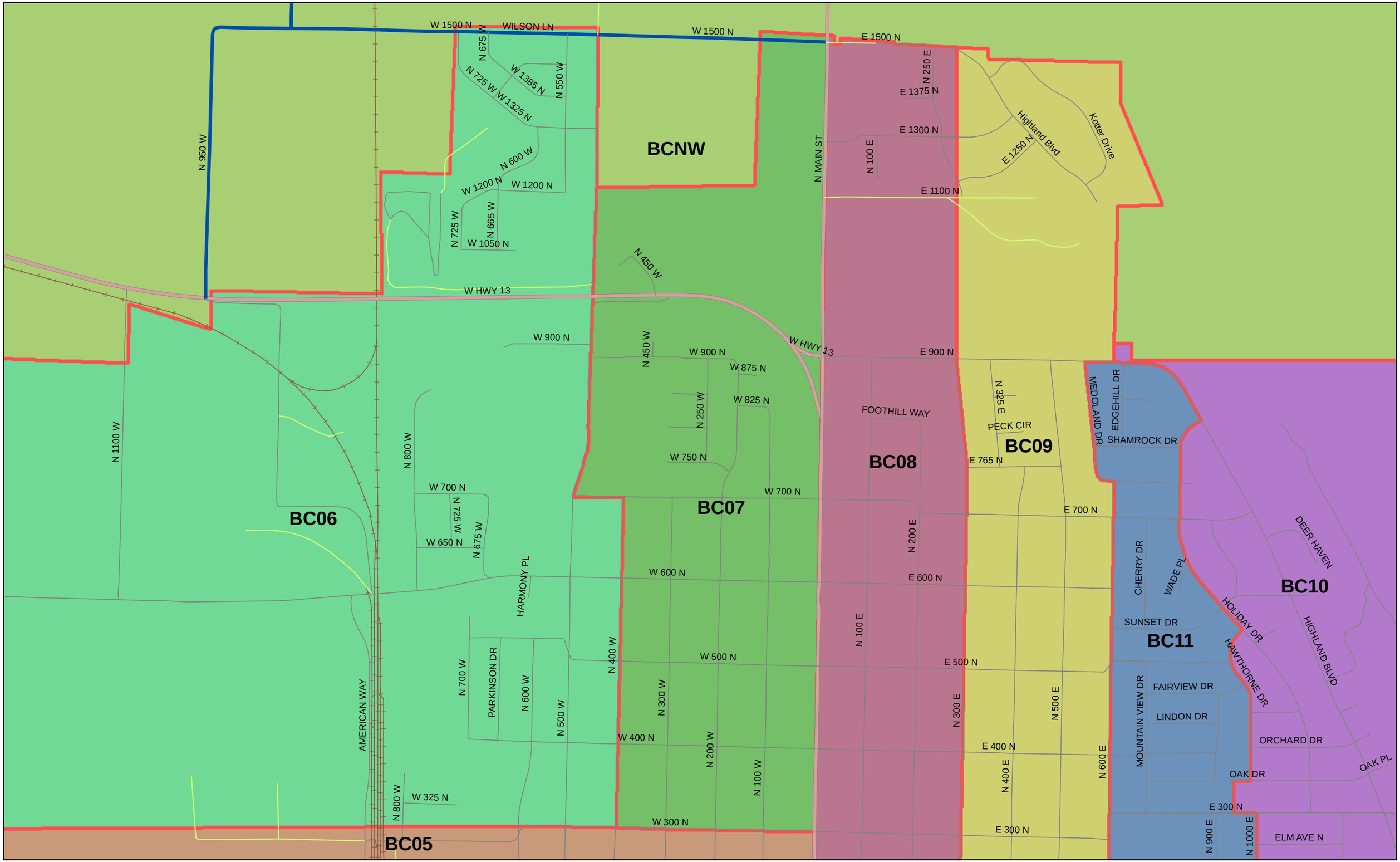


Box Elder County Elections 2010

0 475 950 1,900 Feet

0 0.04 0.08 0.16 0.24 Miles

# BRIGHAM NO. 07

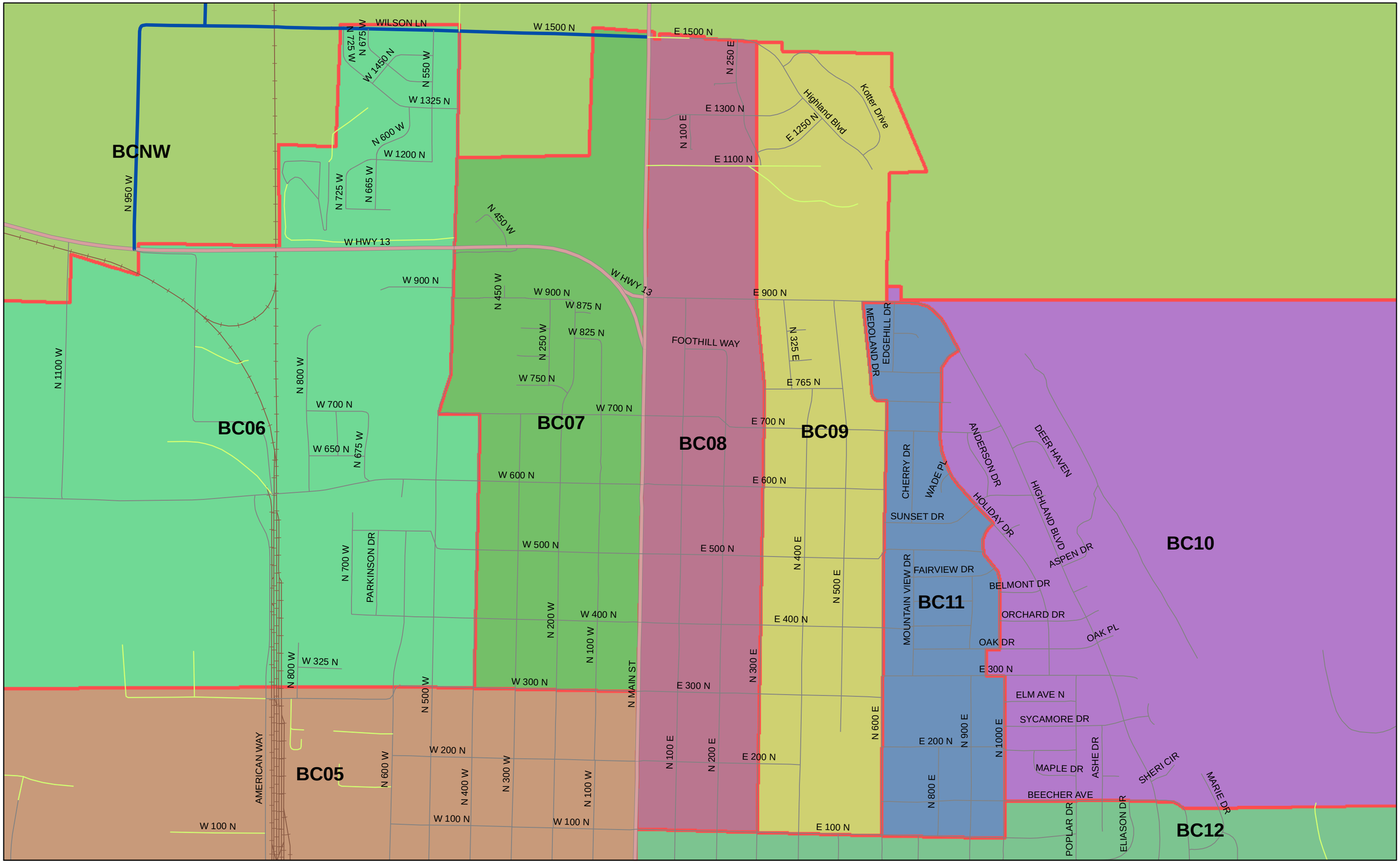


Box Elder County Elections 2010

0 600 1,200 2,400 Feet

0 0.05 0.1 0.2 0.3 Miles

# BRIGHAM NO. 08

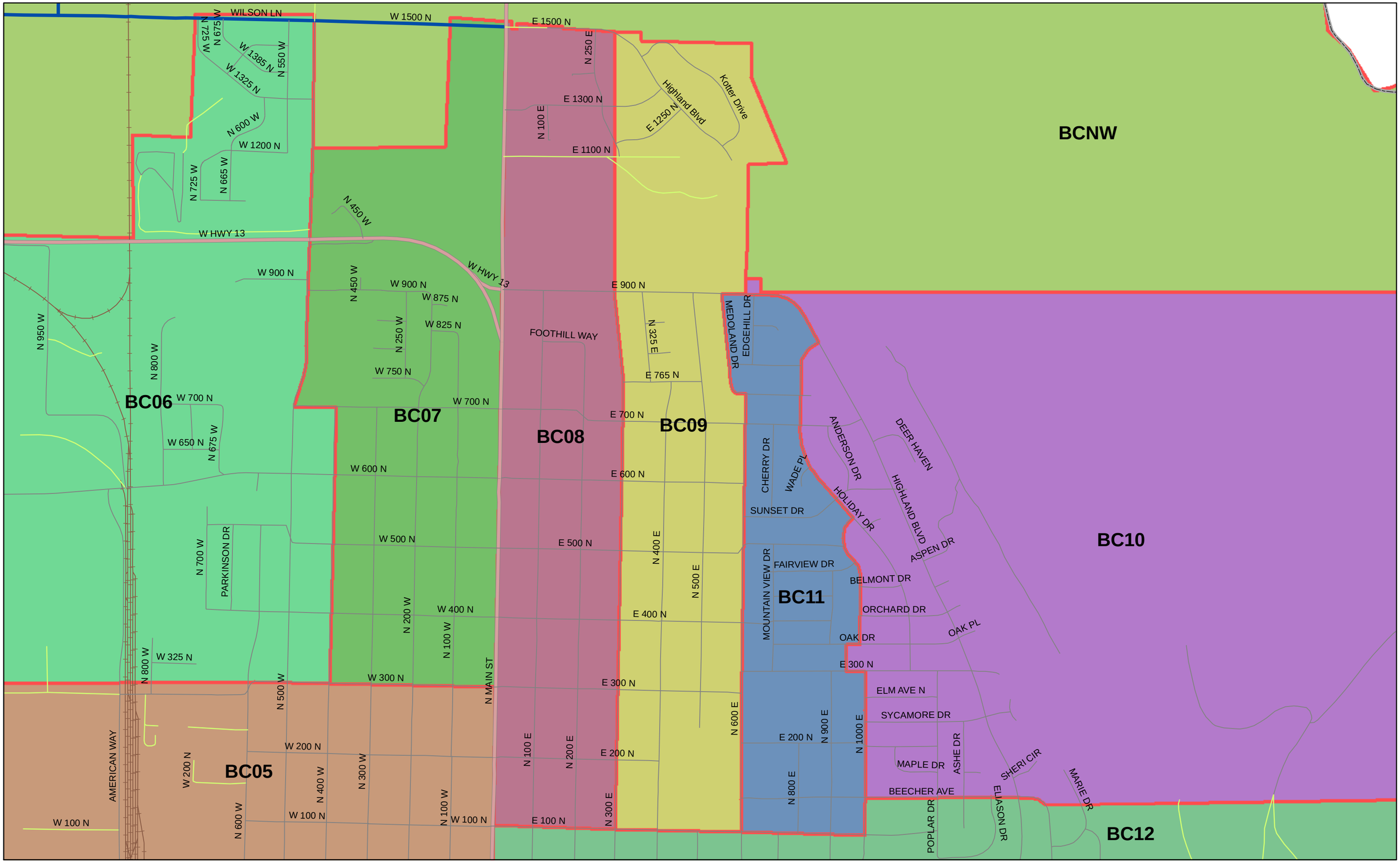


Box Elder County Elections 2010

0 600 1,200 2,400 Feet

0 0.05 0.1 0.2 0.3 Miles

# BRIGHAM NO. 09

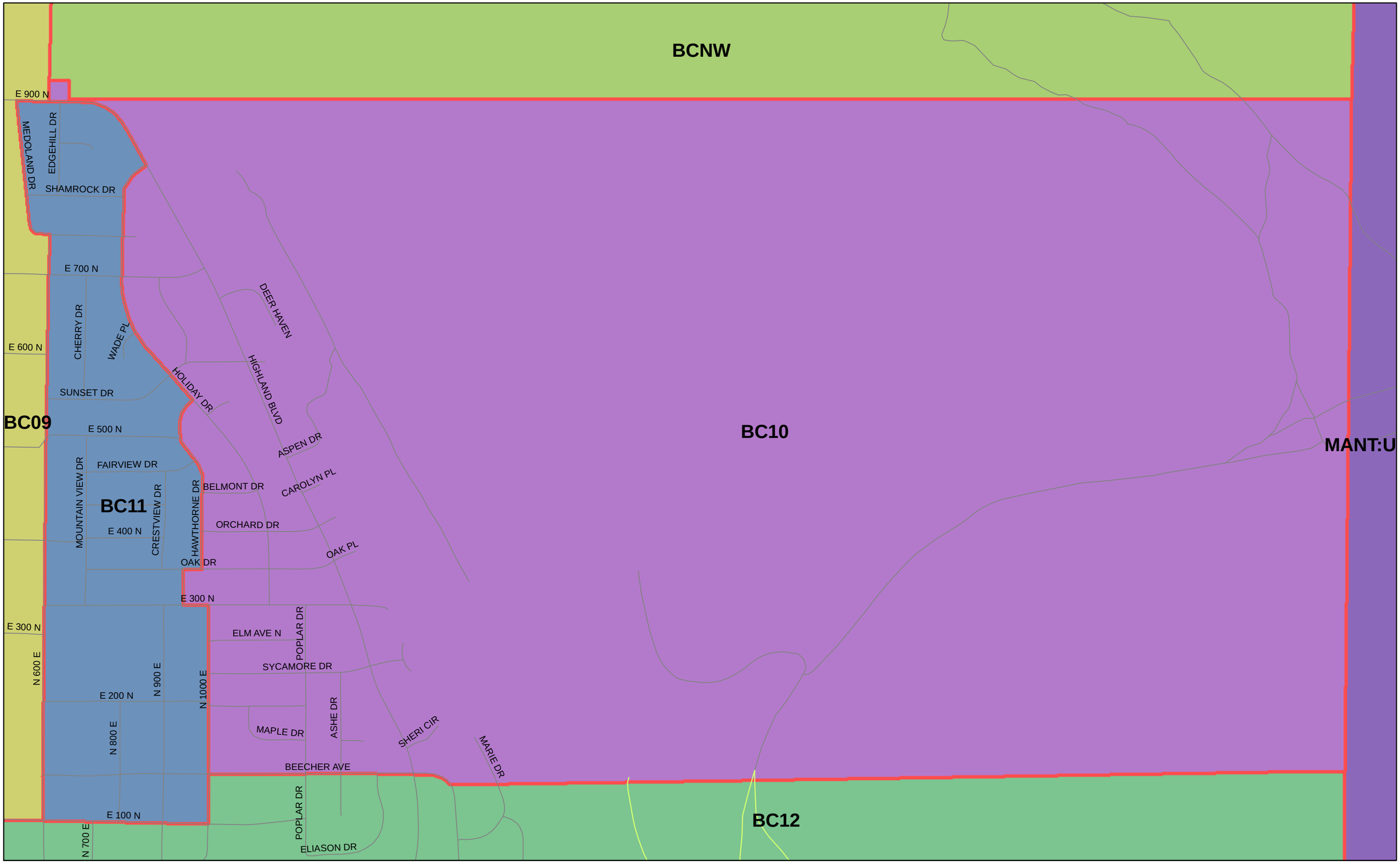


Box Elder County Elections 2010

0 450 900 1,800 Feet

0 0.0375 0.075 0.15 0.225 Miles

# BRIGHAM NO. 10

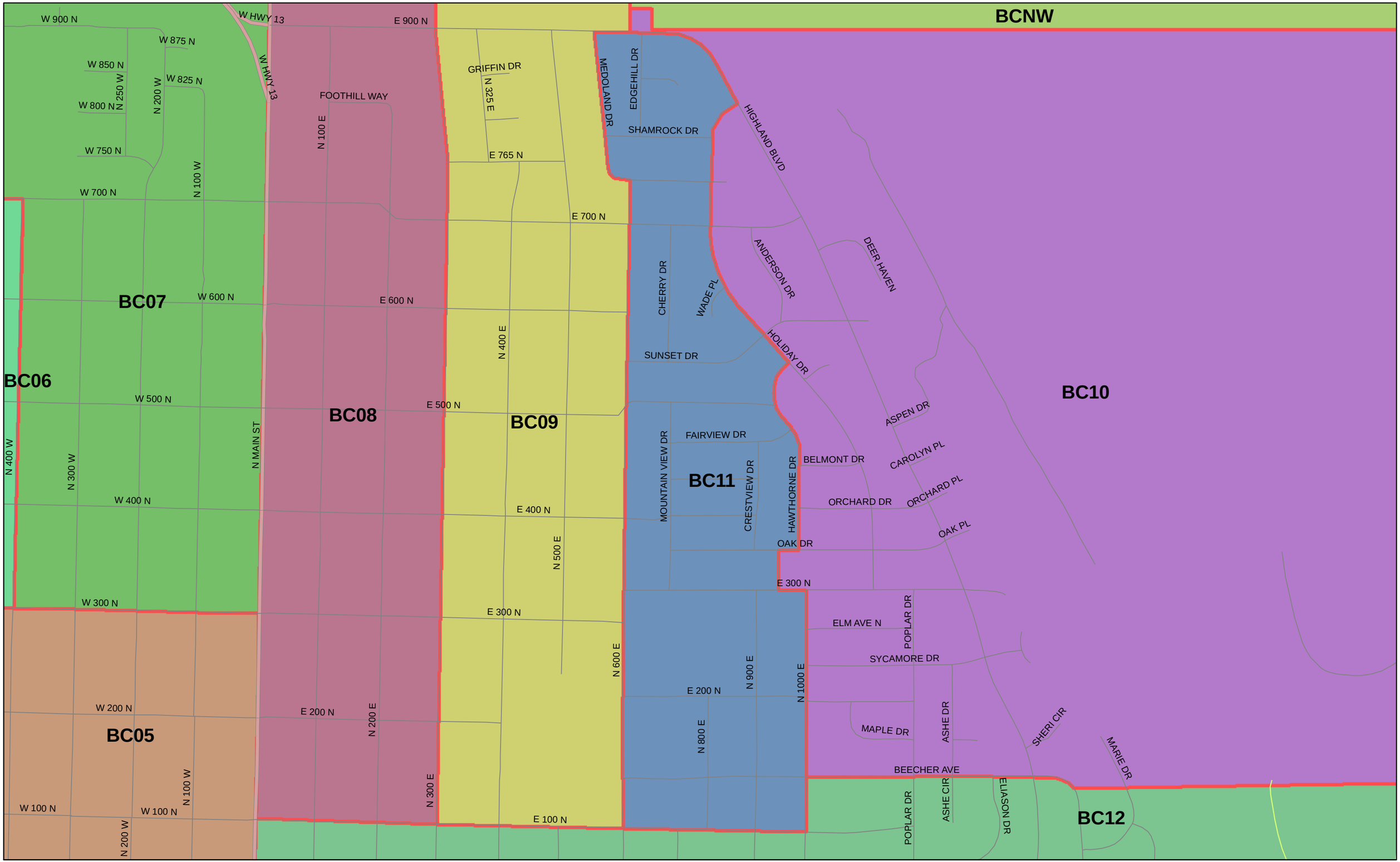


Box Elder County Elections 2010

0 405 810 1,620 Feet

0 0.035 0.07 0.14 0.21 Miles

# BRIGHAM NO. 11

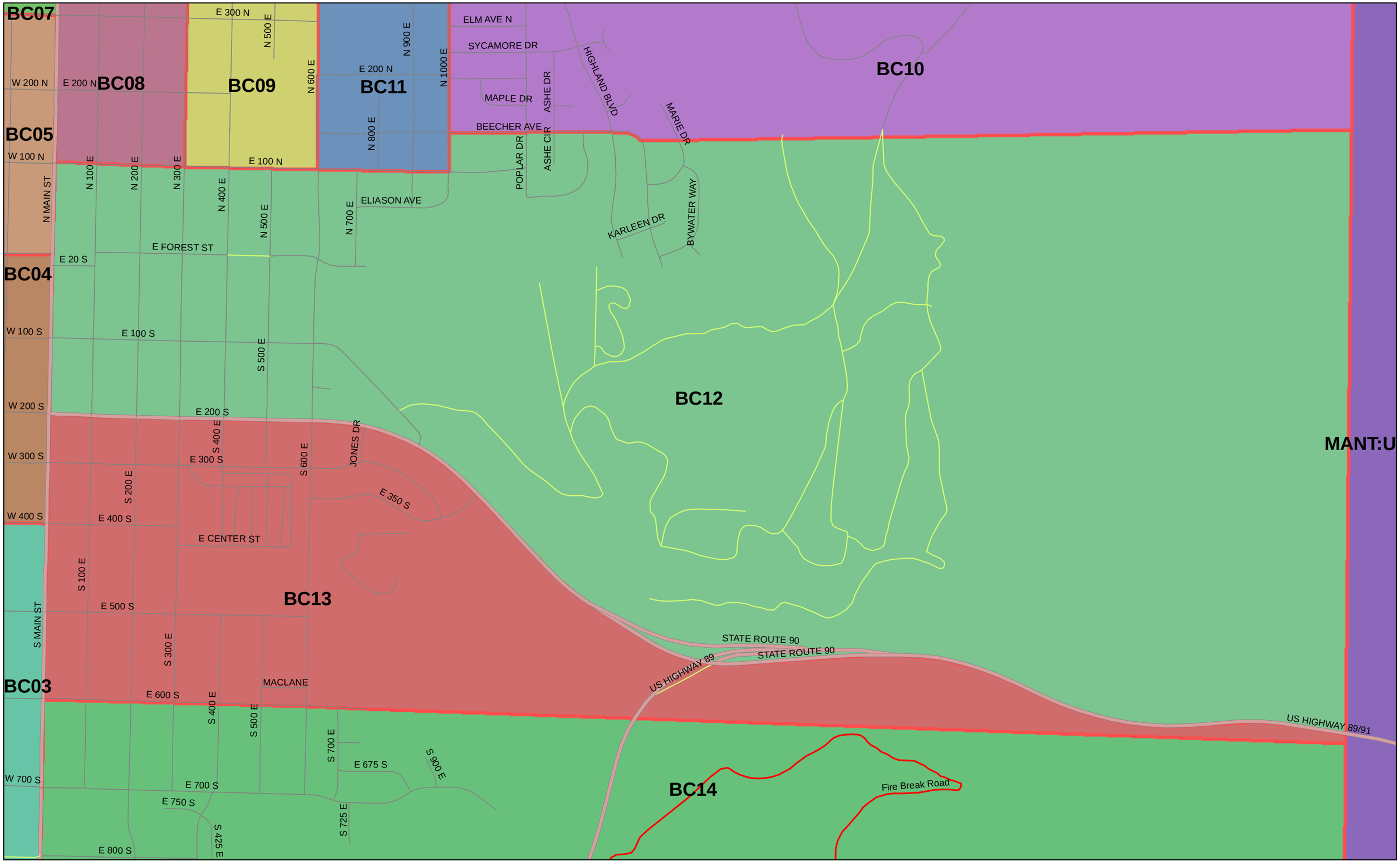


Box Elder County Elections 2010

0 550 1,100 2,200 Feet

0 0.05 0.1 0.2 0.3 Miles

# BRIGHAM NO. 12

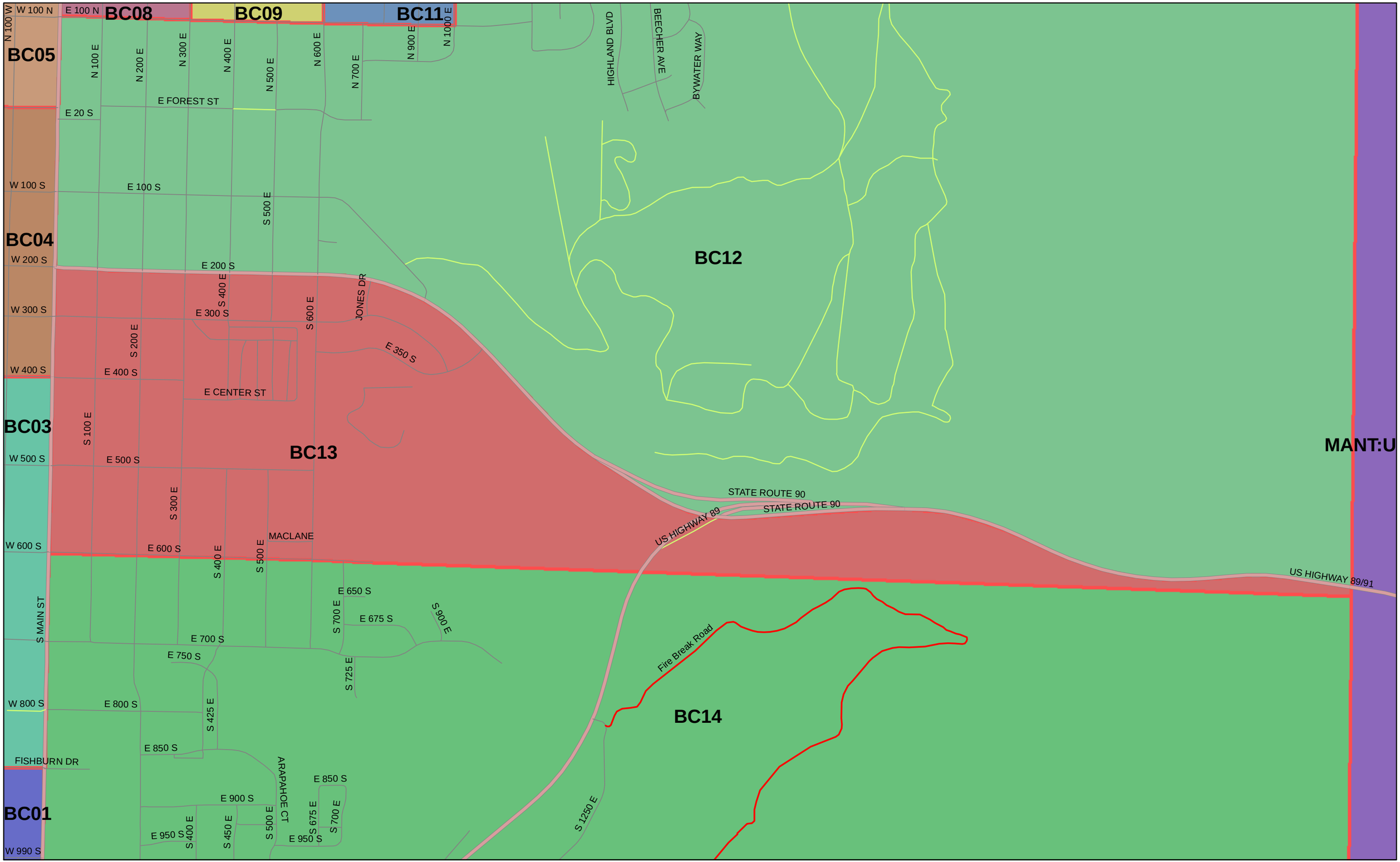


Box Elder County Elections 2010

0 550 1,100 2,200 Feet

0 0.05 0.1 0.2 0.3 Miles

# BRIGHAM NO. 13

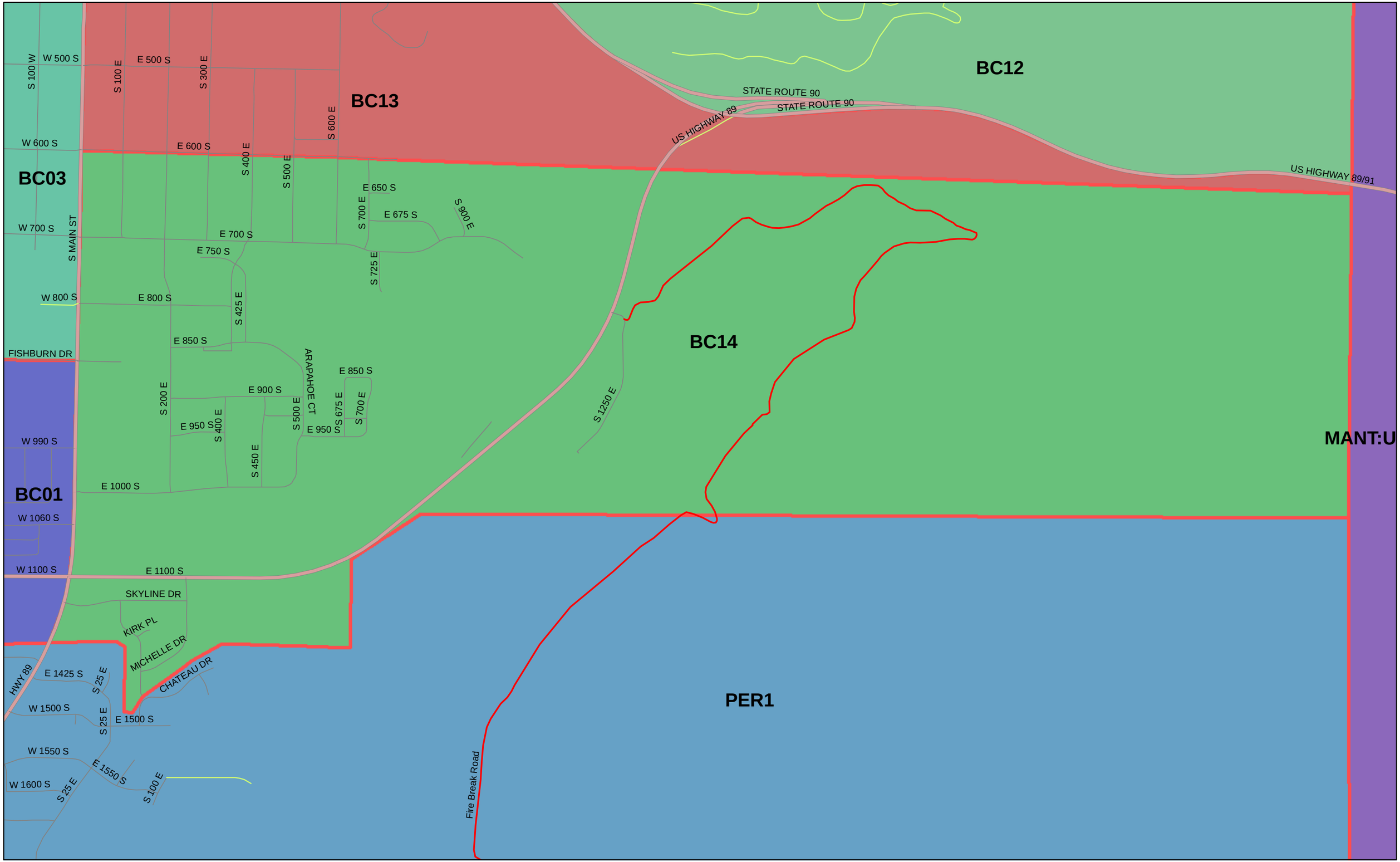


Box Elder County Elections 2010

0 550 1,100 2,200 Feet

0 0.05 0.1 0.2 0.3 Miles

# BRIGHAM NO. 14

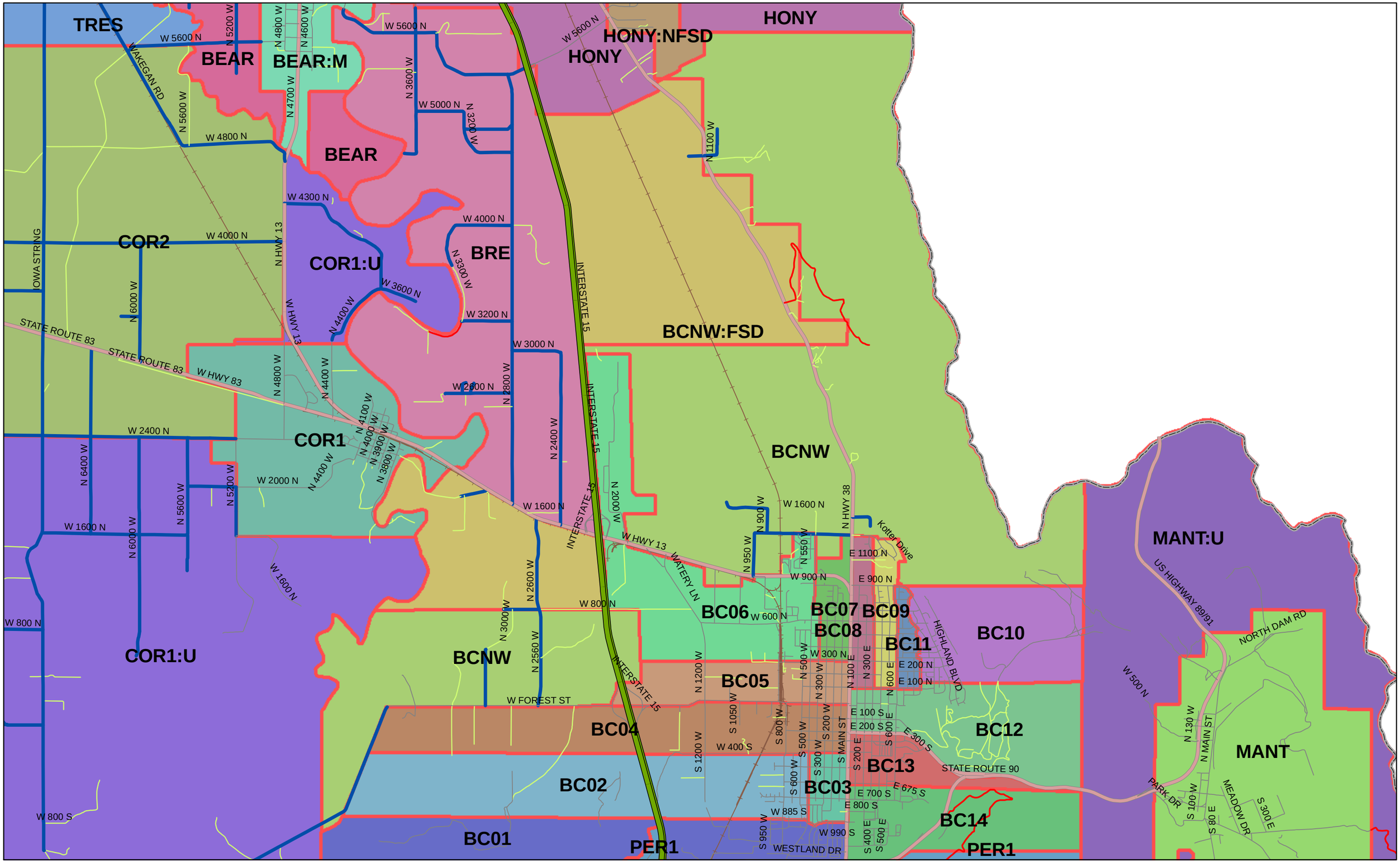


Box Elder County Elections 2010

0 3,000 6,000 12,000 Feet

0 0.25 0.5 1 1.5 Miles

# BRIGHAM NORTHWEST

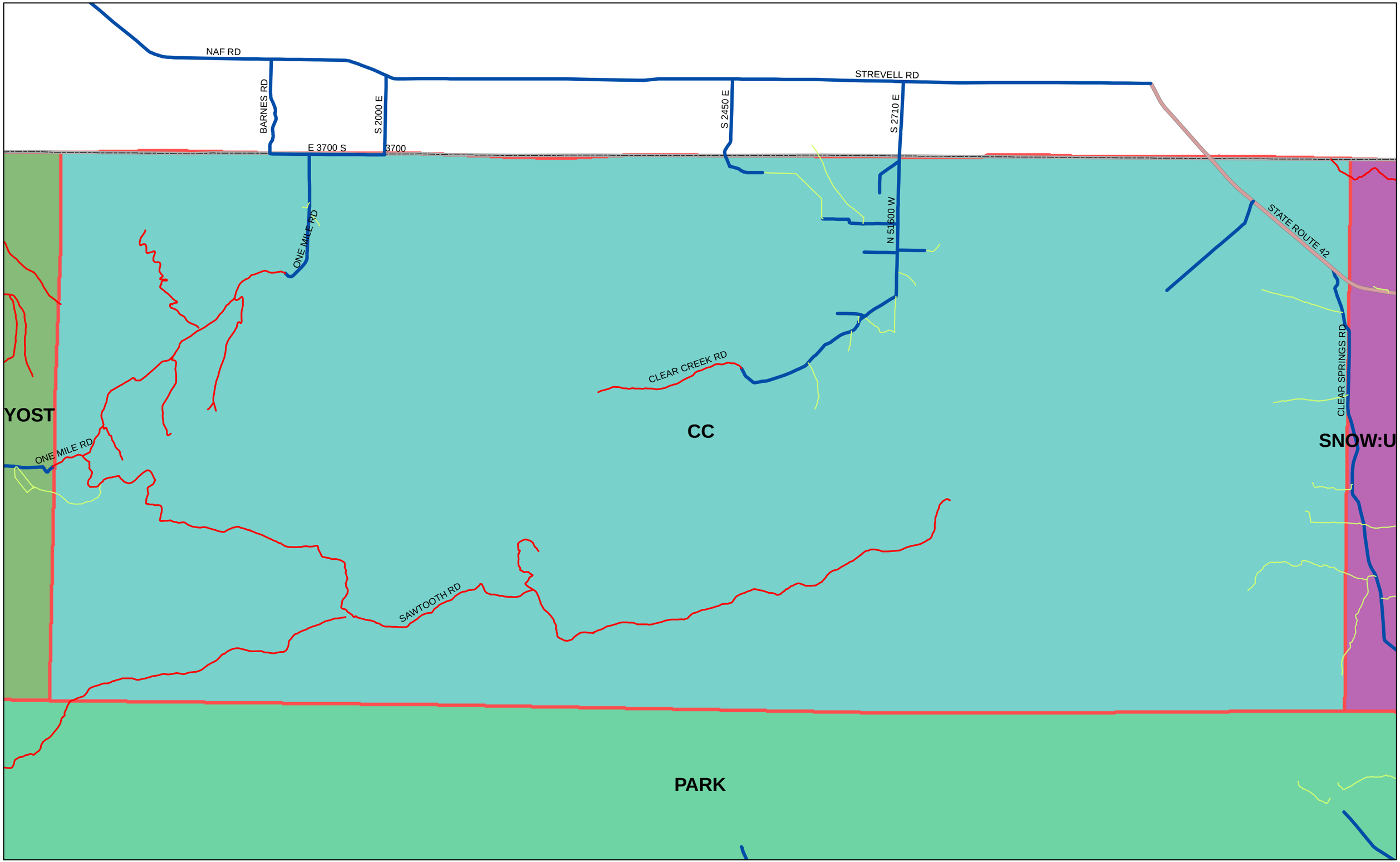


Box Elder County Elections 2010

0 3,800 7,600 15,200 Feet

0 0.3 0.6 1.2 1.8 Miles

# CLEAR CREEK

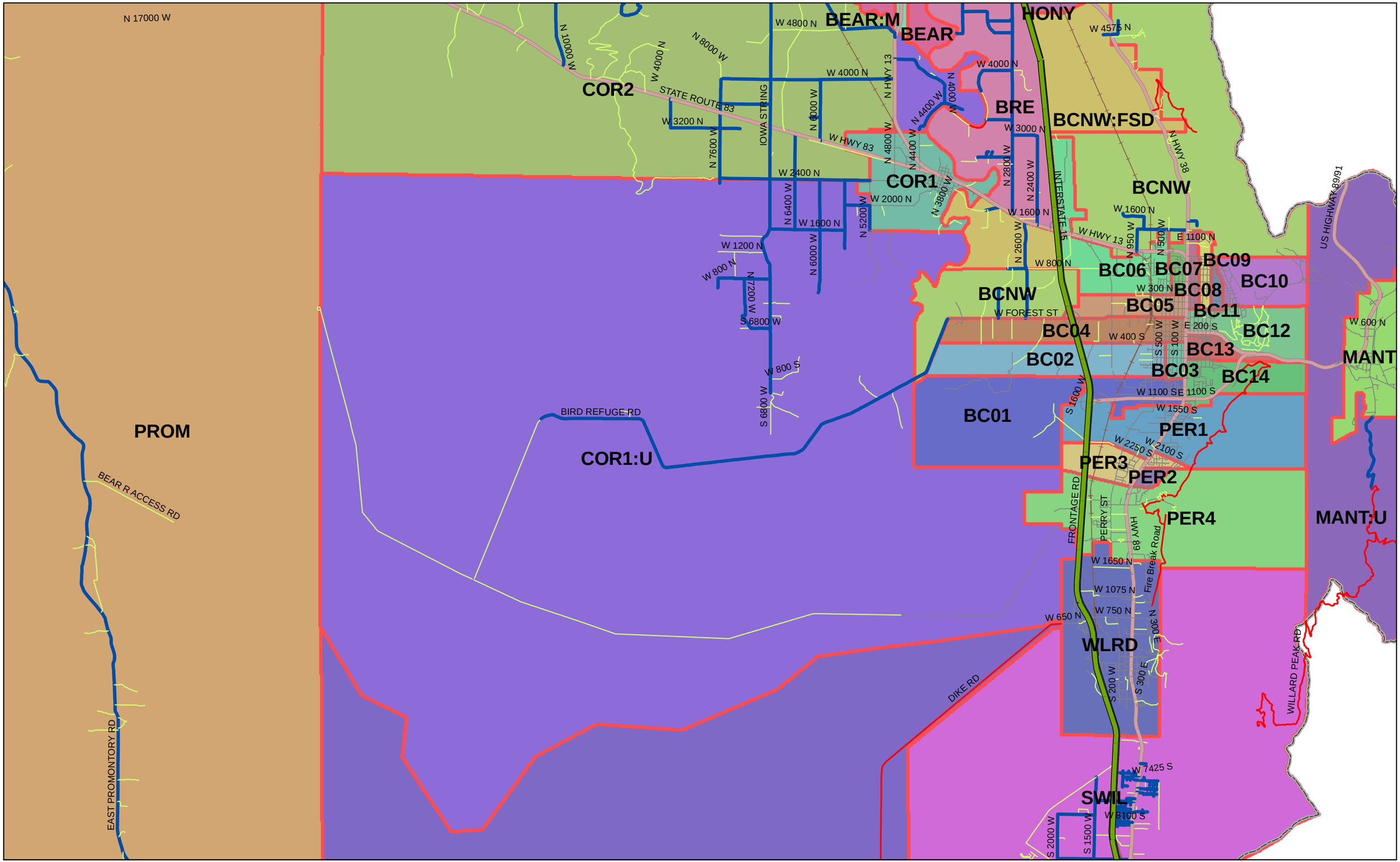


Box Elder County Elections 2010

0 6,000 12,000 24,000 Feet

0 0.45 0.9 1.8 2.7 Miles

# CORINNE NO. 1

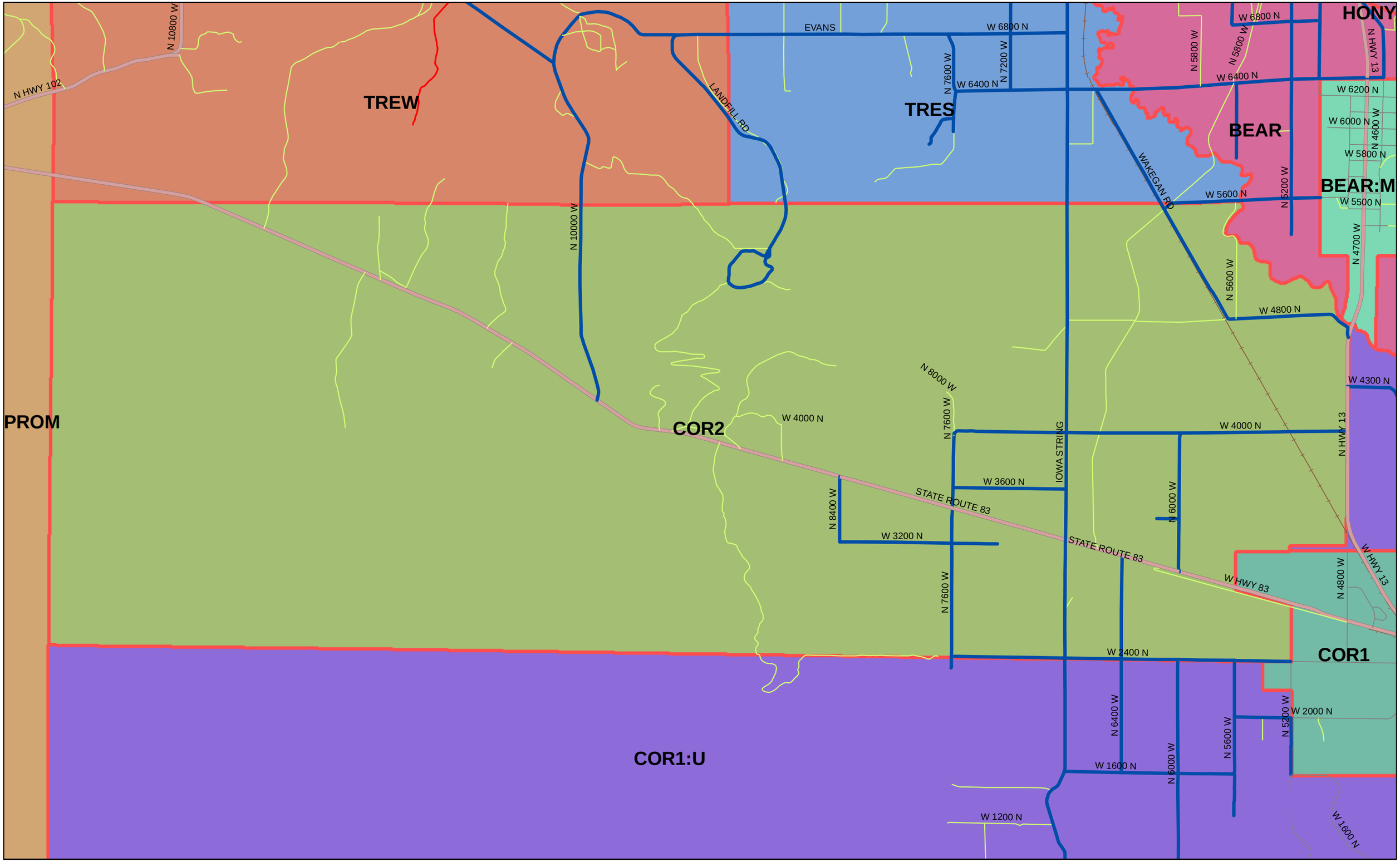


Box Elder County Elections 2010

0 2,650 5,300 10,600 Feet

0 0.2 0.4 0.8 1.2 Miles

# CORINNE NO. 2

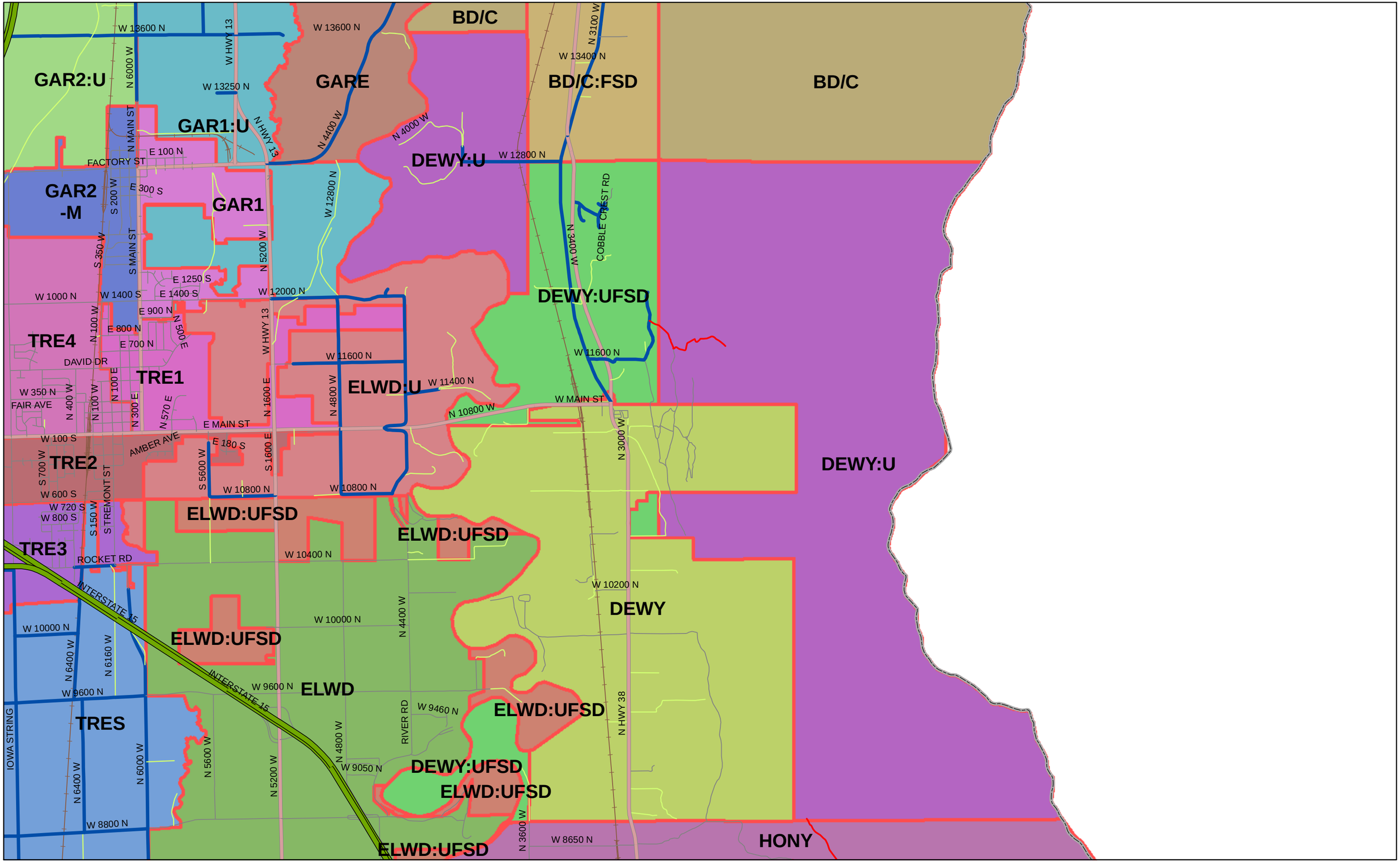


Box Elder County Elections 2010

0 2,250 4,500 9,000 Feet

0 0.15 0.3 0.6 0.9 Miles

# DEWEYVILLE

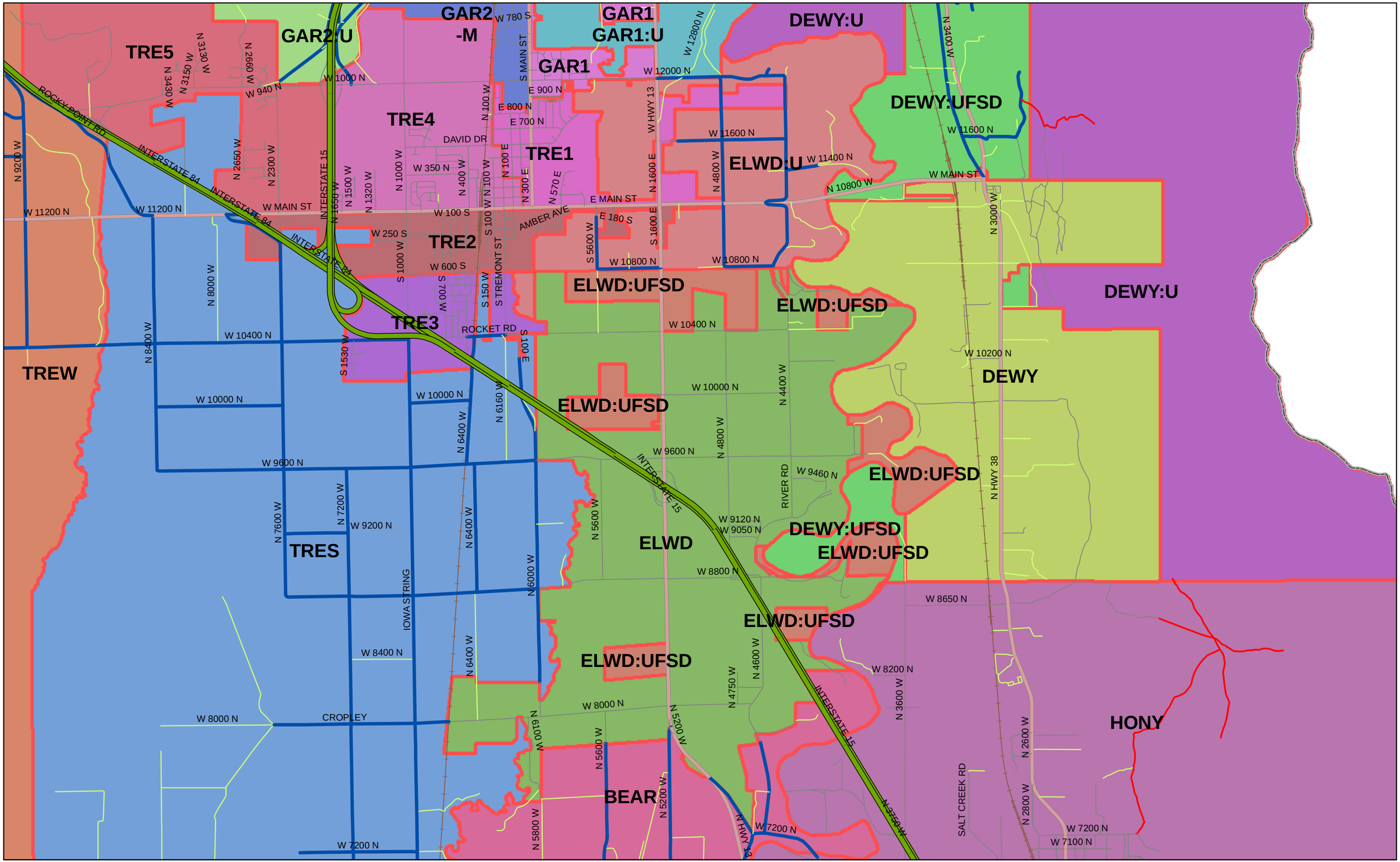


Box Elder County Elections 2010

0 2,350 4,700 9,400 Feet

0 0.15 0.3 0.6 0.9 Miles

# ELWOOD

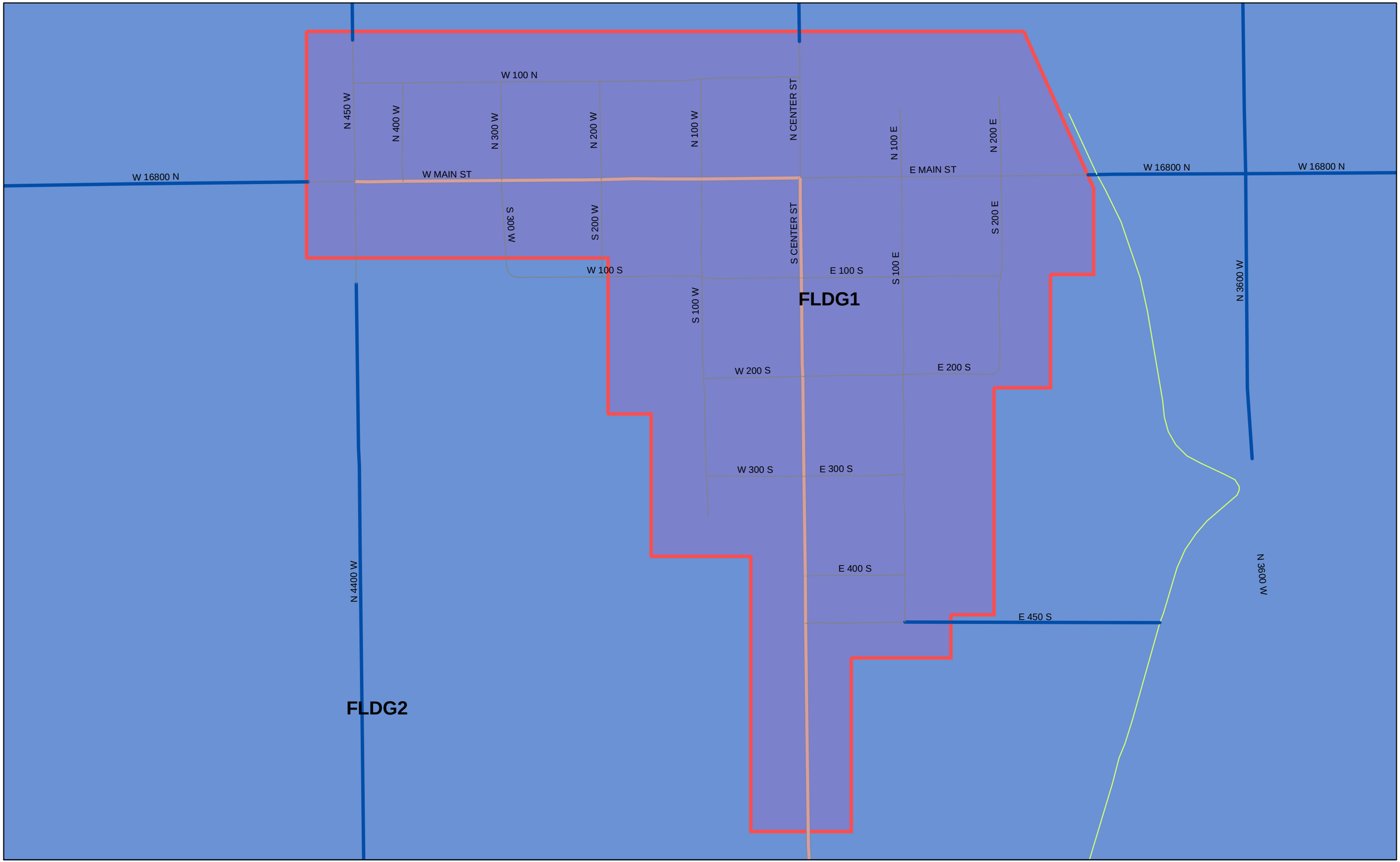


Box Elder County Elections 2010

0 335 670 1,340 Feet

0 0.02 0.04 0.08 0.12 Miles

# FIELDING NO. 1

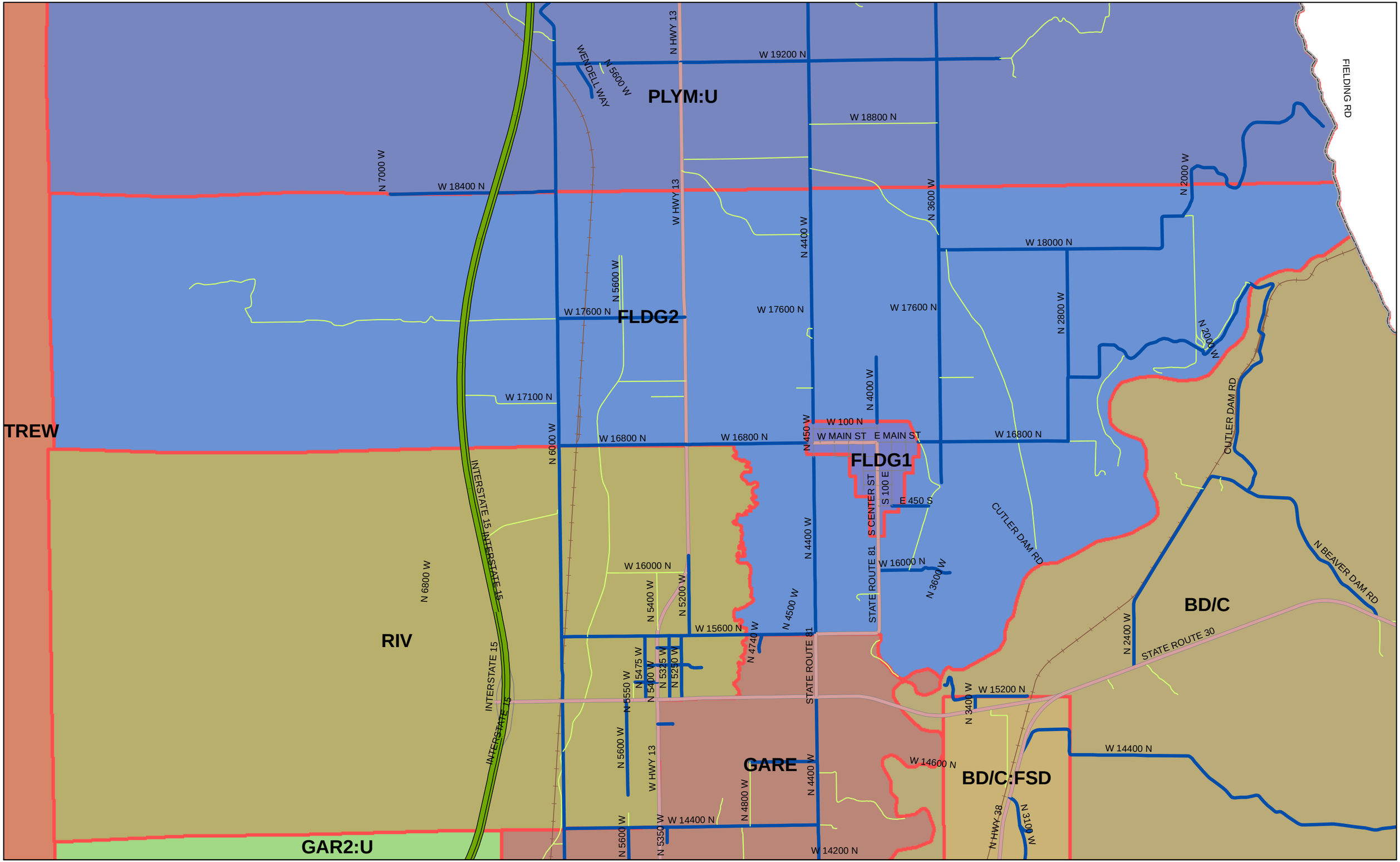


Box Elder County Elections 2010

0 2,350 4,700 9,400 Feet

0 0.15 0.3 0.6 0.9 Miles

# FIELDING NO. 2

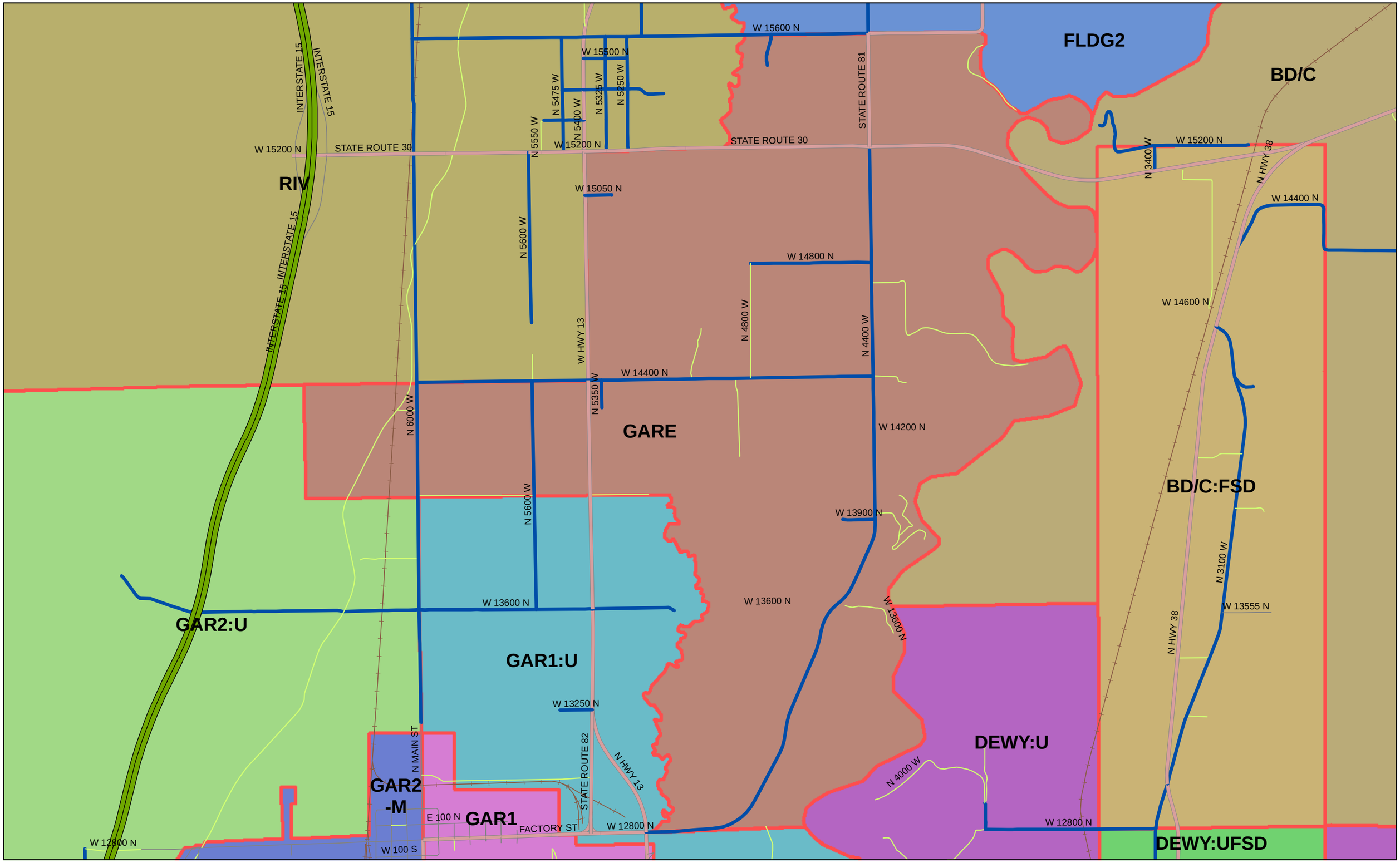


Box Elder County Elections 2010

0 1,300 2,600 5,200 Feet

0 0.1 0.2 0.4 0.6 Miles

# GARLAND EAST

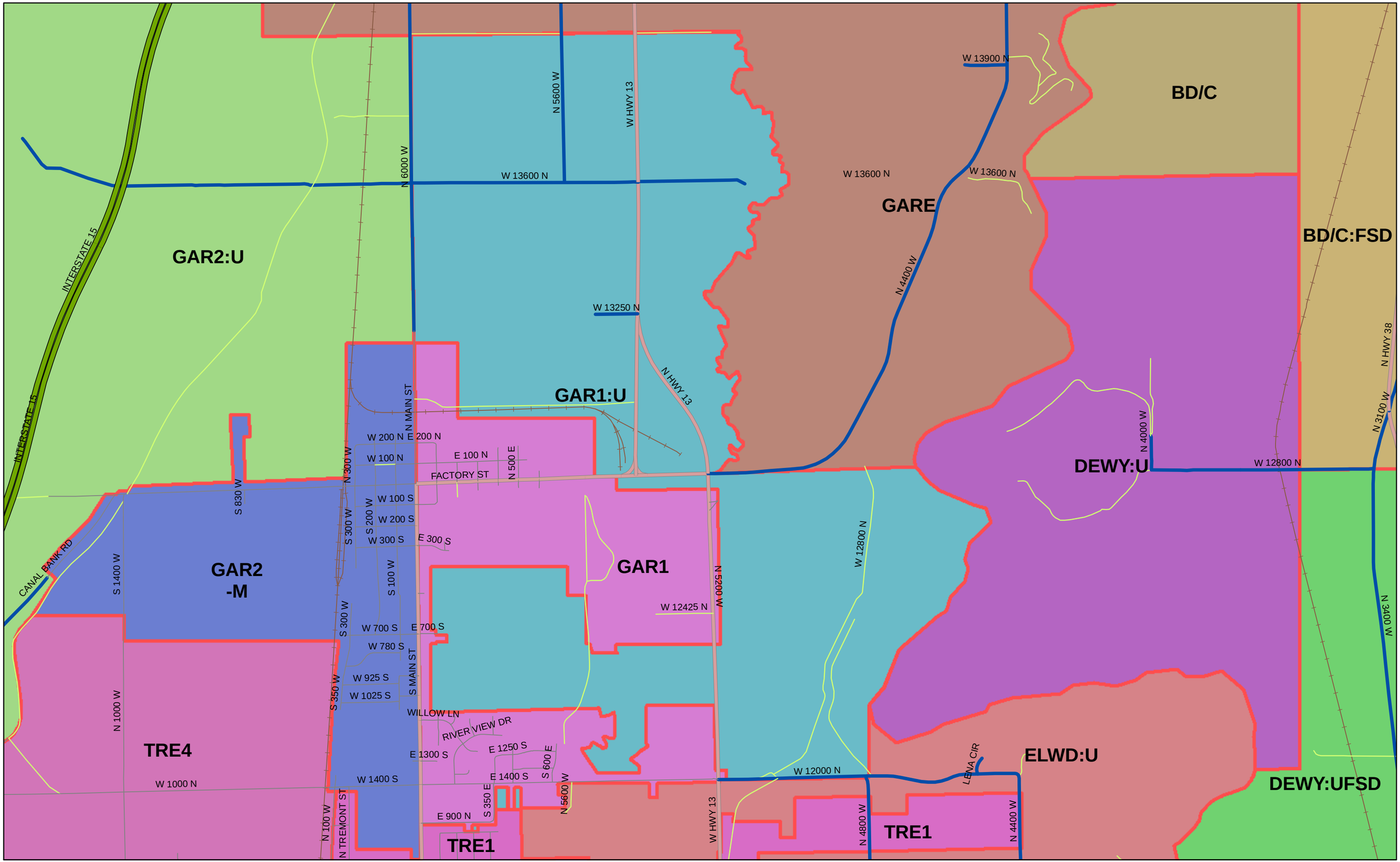


Box Elder County Elections 2010

0 1,000 2,000 4,000 Feet

0 0.05 0.1 0.2 0.3 Miles

# GARLAND NO. 1

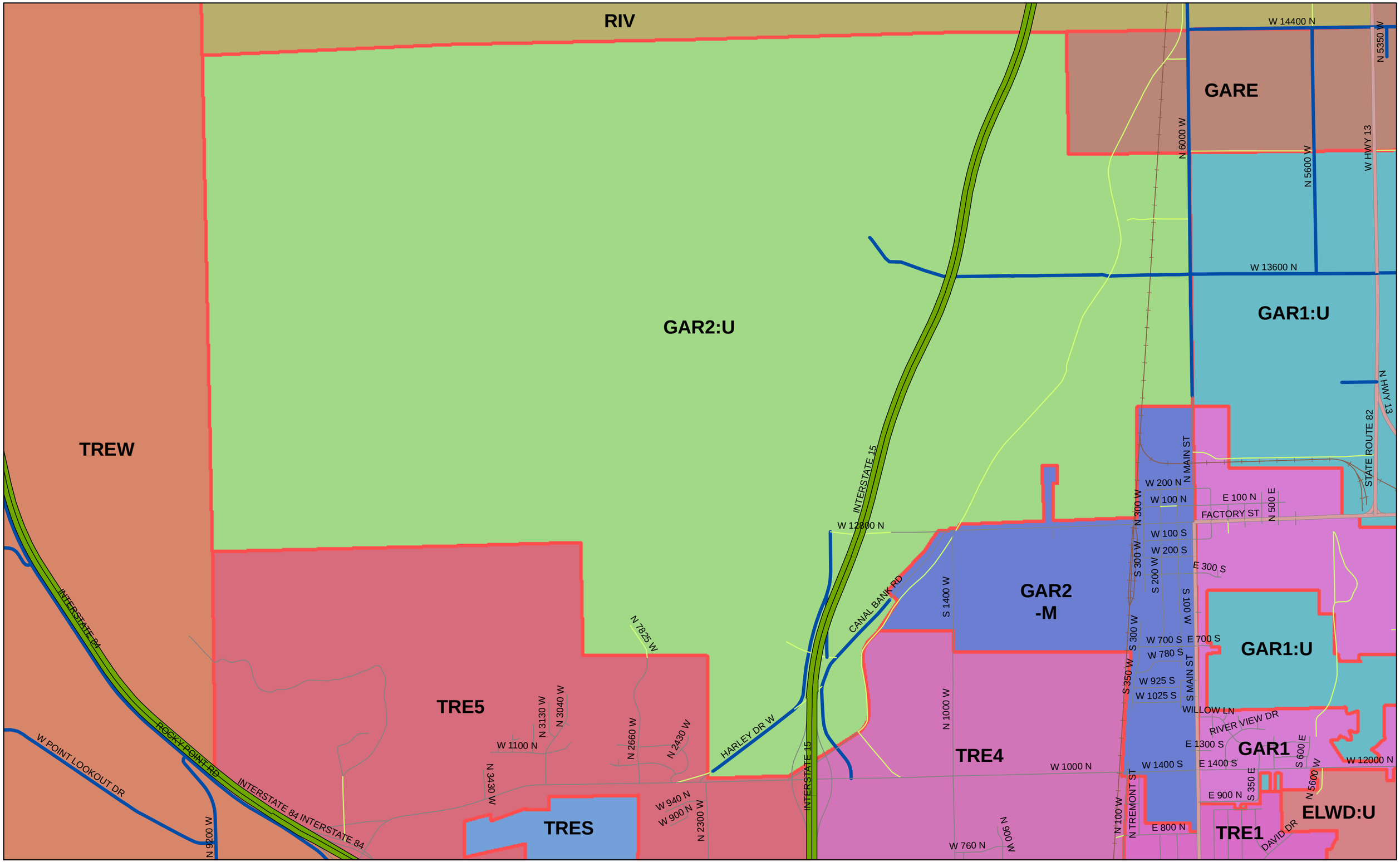


Box Elder County Elections 2010

0 1,200 2,400 4,800 Feet

0 0.05 0.1 0.2 0.3 Miles

# GARLAND NO. 2

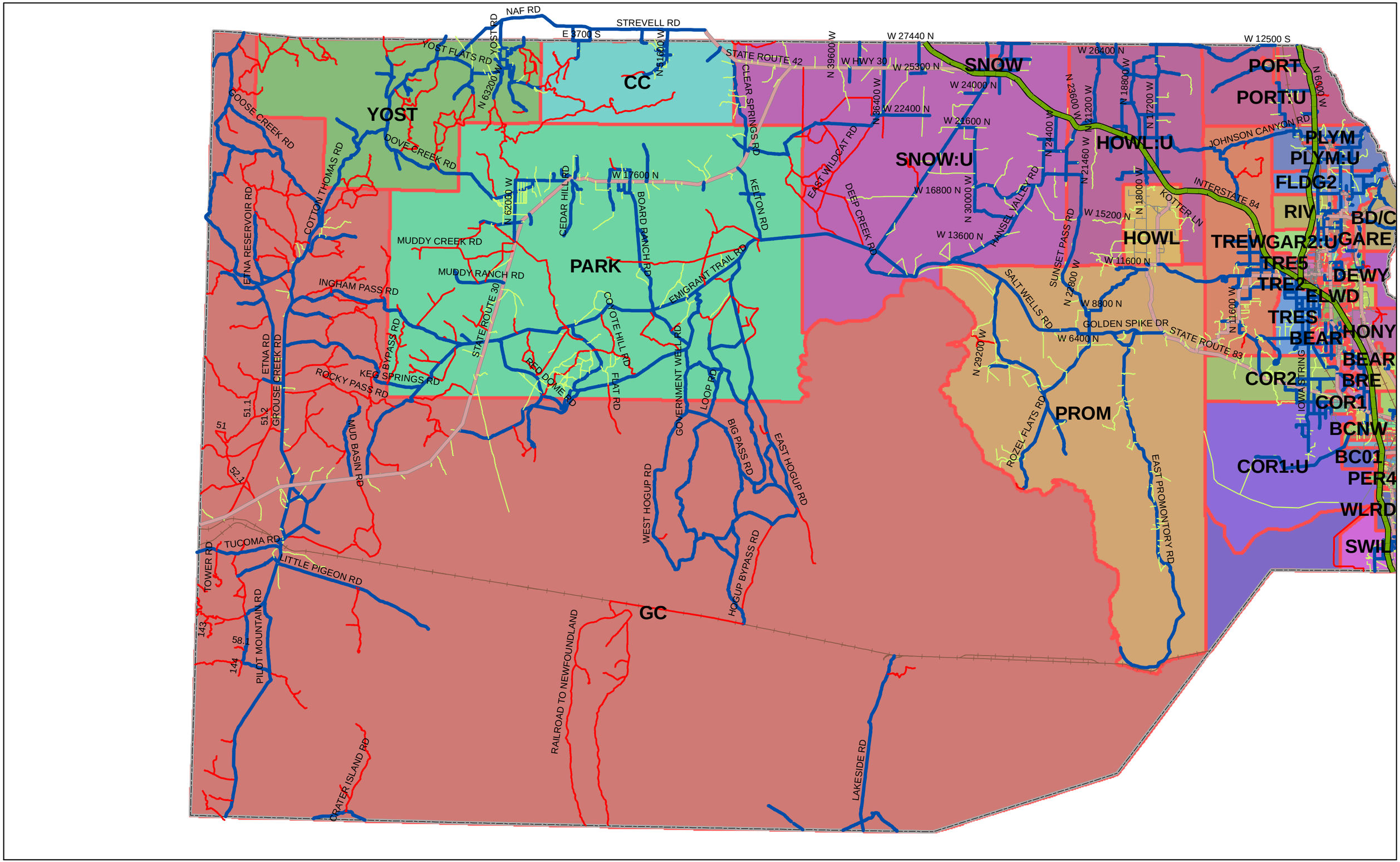


Box Elder County Elections 2010

0 26,000 52,000 104,000 Feet

0 1 2 4 6 Miles

# GROUSE CREEK

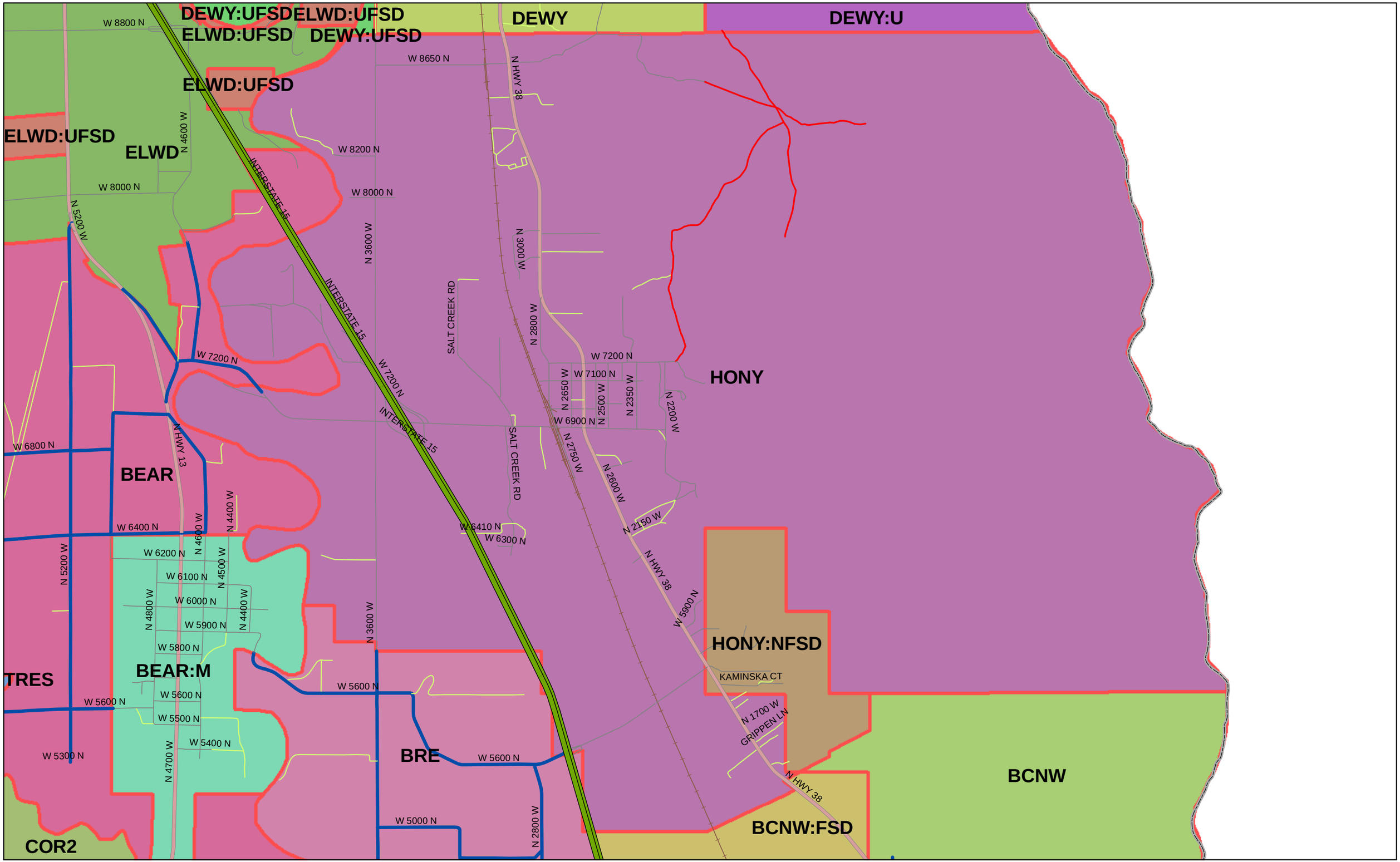


Box Elder County Elections 2010

0 1,800 3,600 7,200 Feet

0 0.05 0.1 0.2 0.3 Miles

# HONEYVILLE

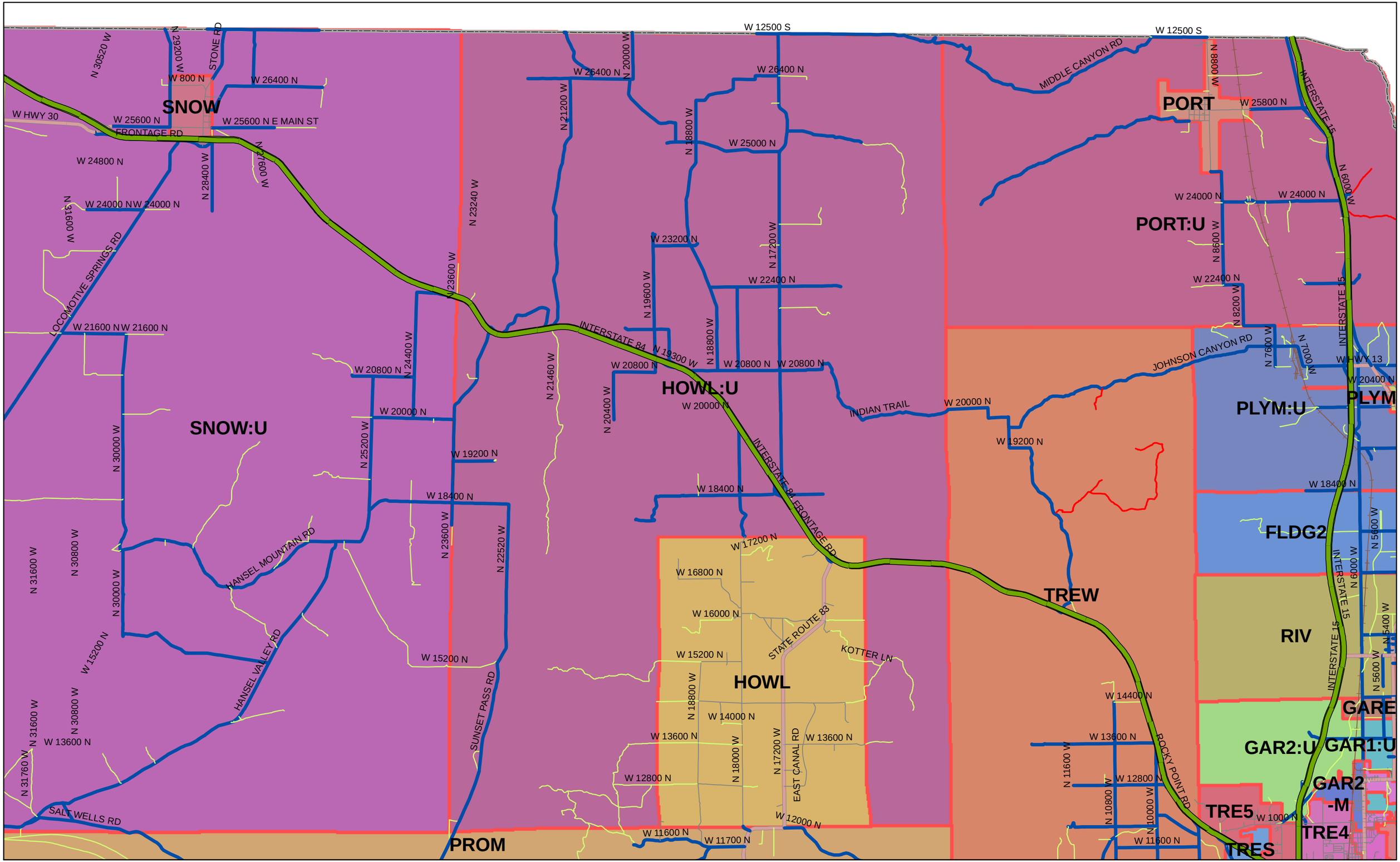


Box Elder County Elections 2010

0 7,000 14,000 28,000 Feet

0 0.2 0.4 0.8 1.2 Miles

# HOWELL

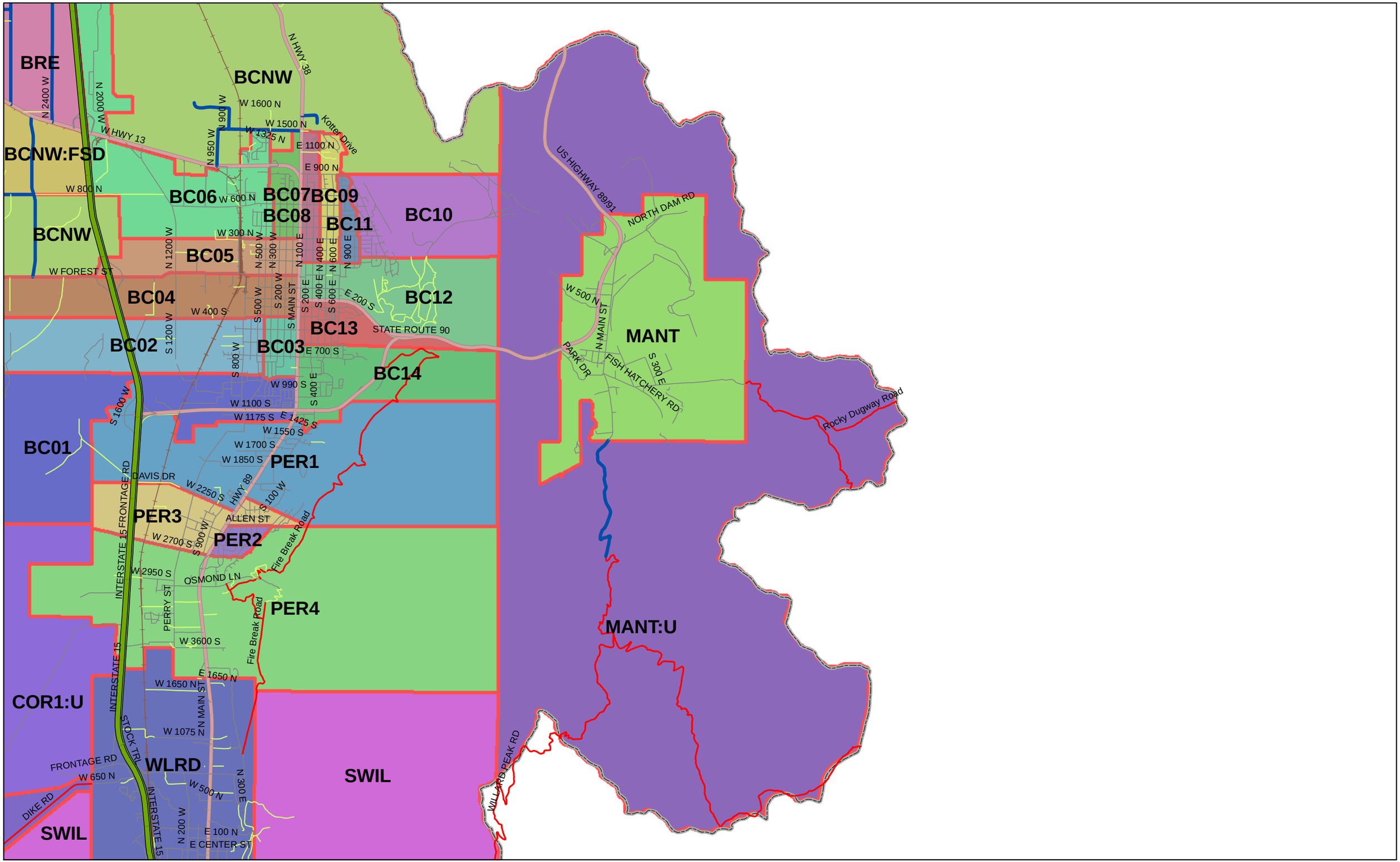


Box Elder County Elections 2010

0 3,500 7,000 14,000 Feet

0 0.1 0.2 0.4 0.6 Miles

# MANTUA

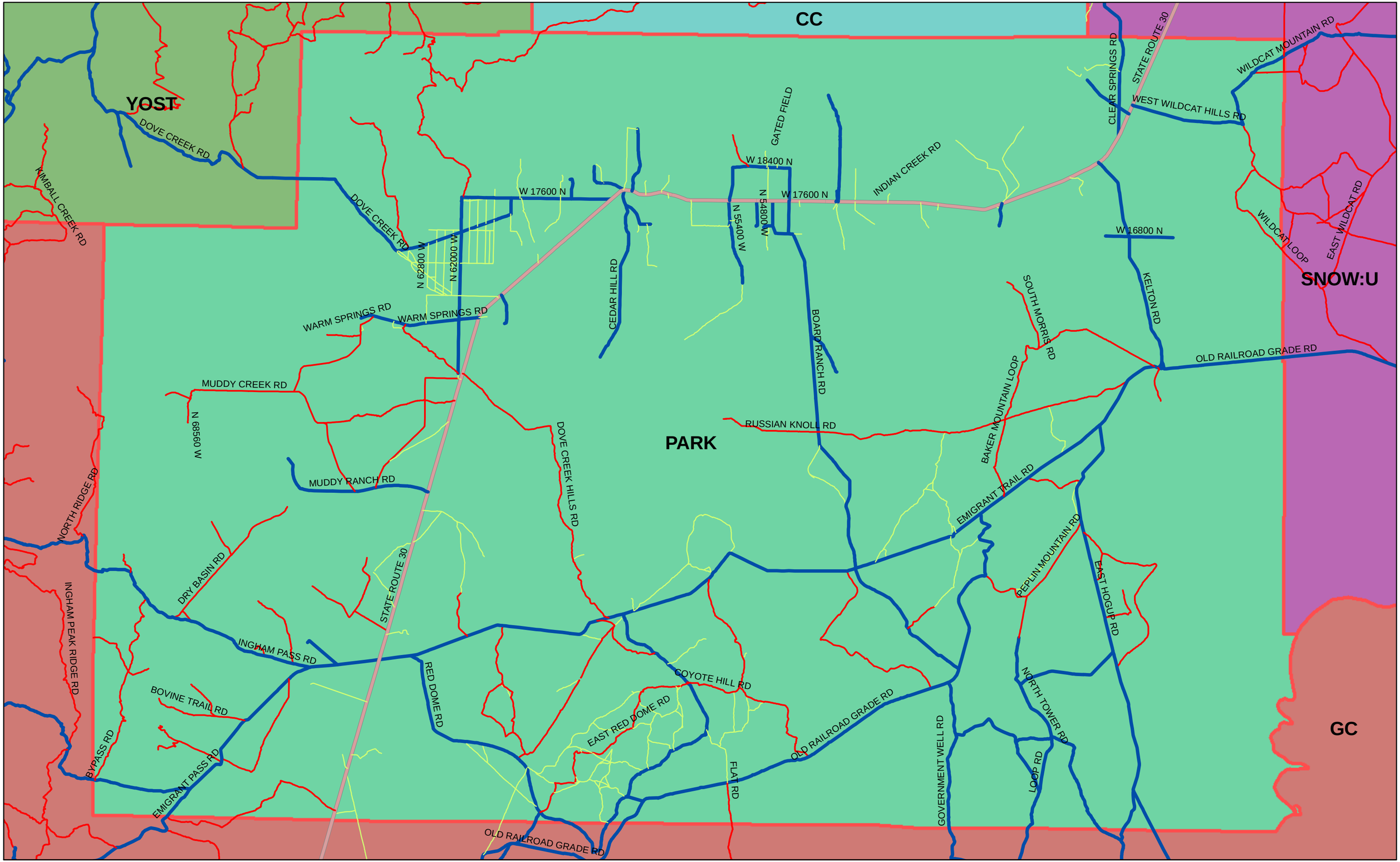


Box Elder County Elections 2010

0 8,750 17,500 35,000 Feet

0 0.25 0.5 1 1.5 Miles

# PARK VALLEY

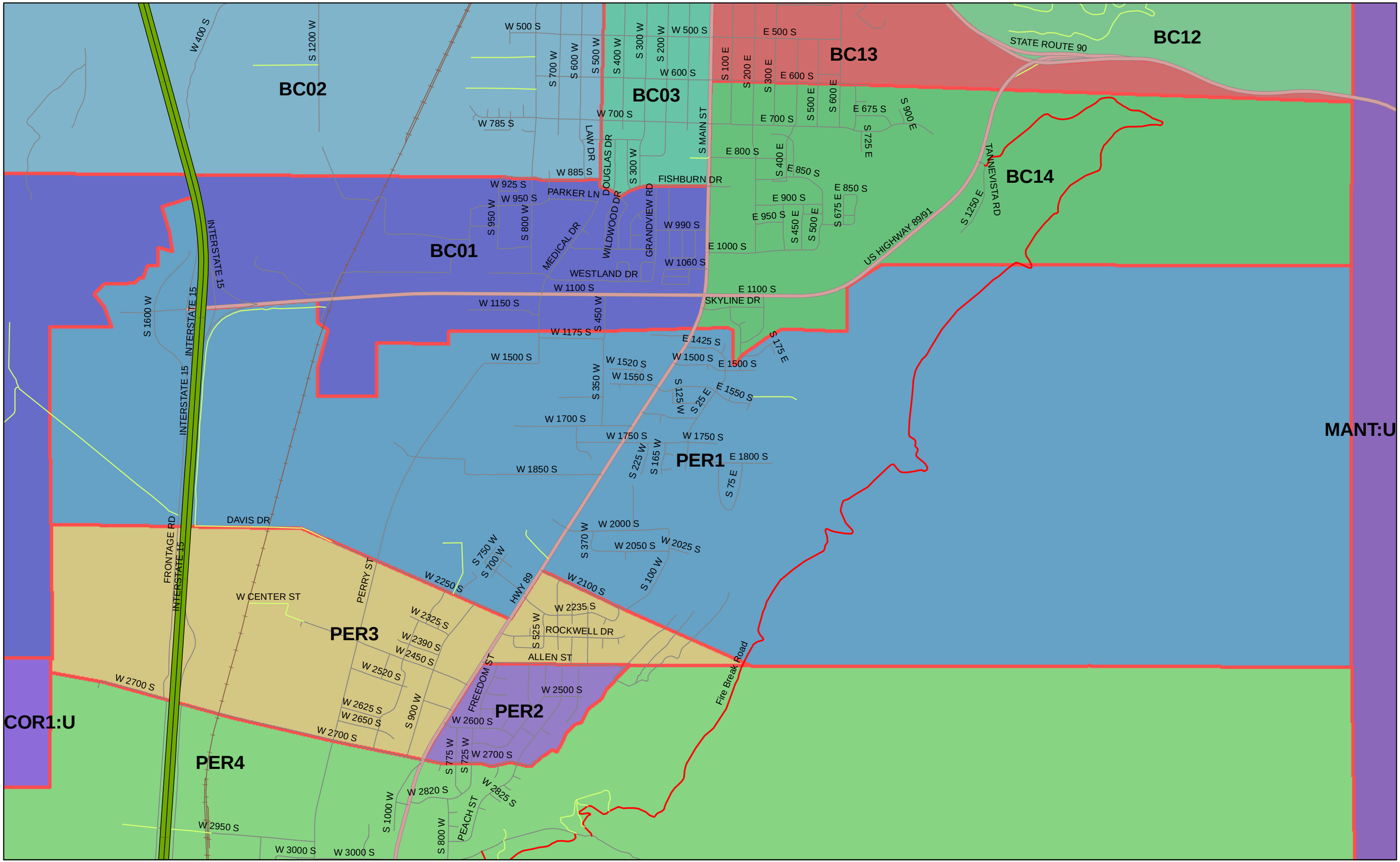


Box Elder County Elections 2010

0 1,100 2,200 4,400 Feet

0 0.03 0.06 0.12 0.18 Miles

# PERRY NO. 01

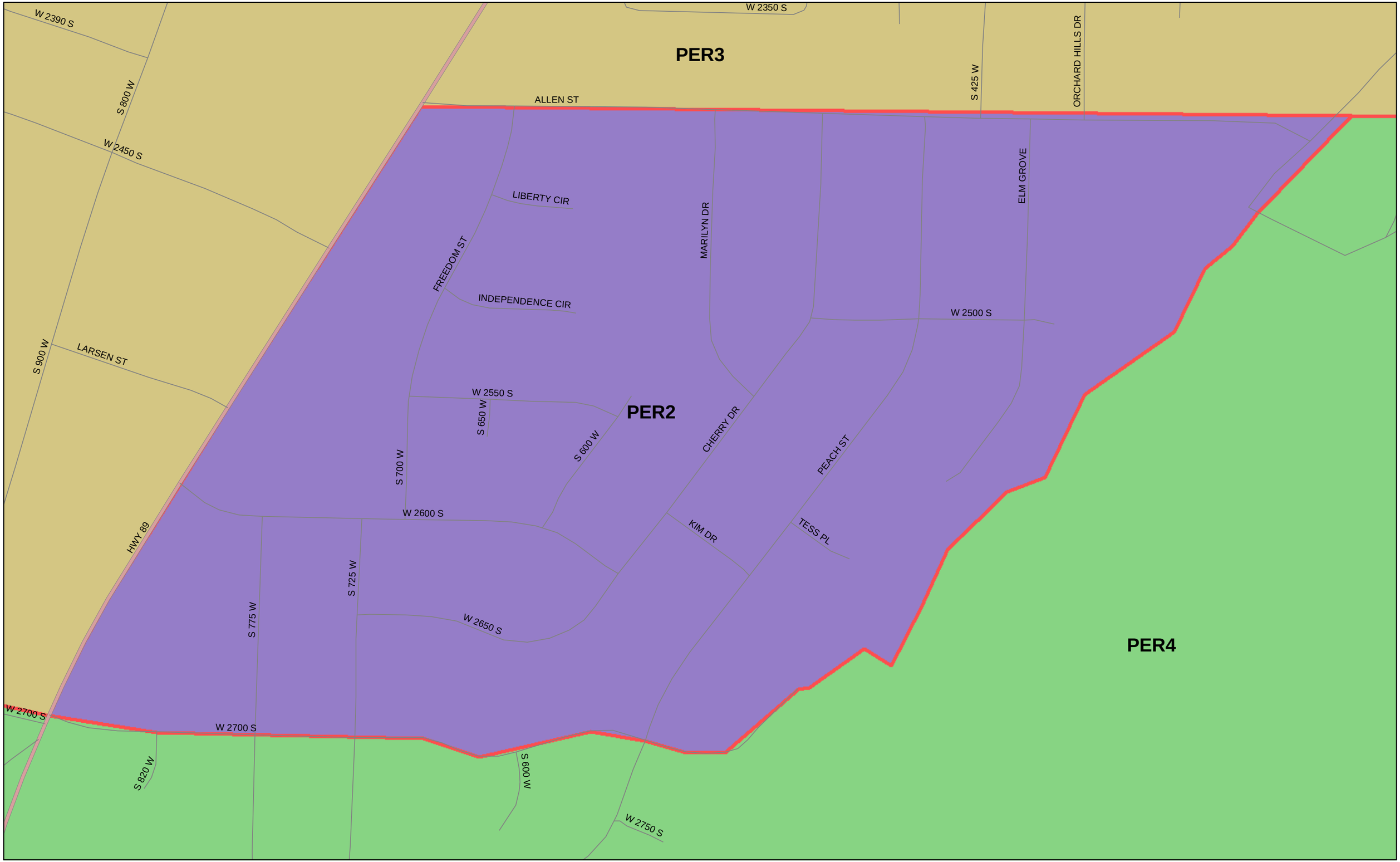


Box Elder County Elections 2010

0 175 350 700 Feet

0 0.005 0.01 0.02 0.03 Miles

# PERRY NO. 02

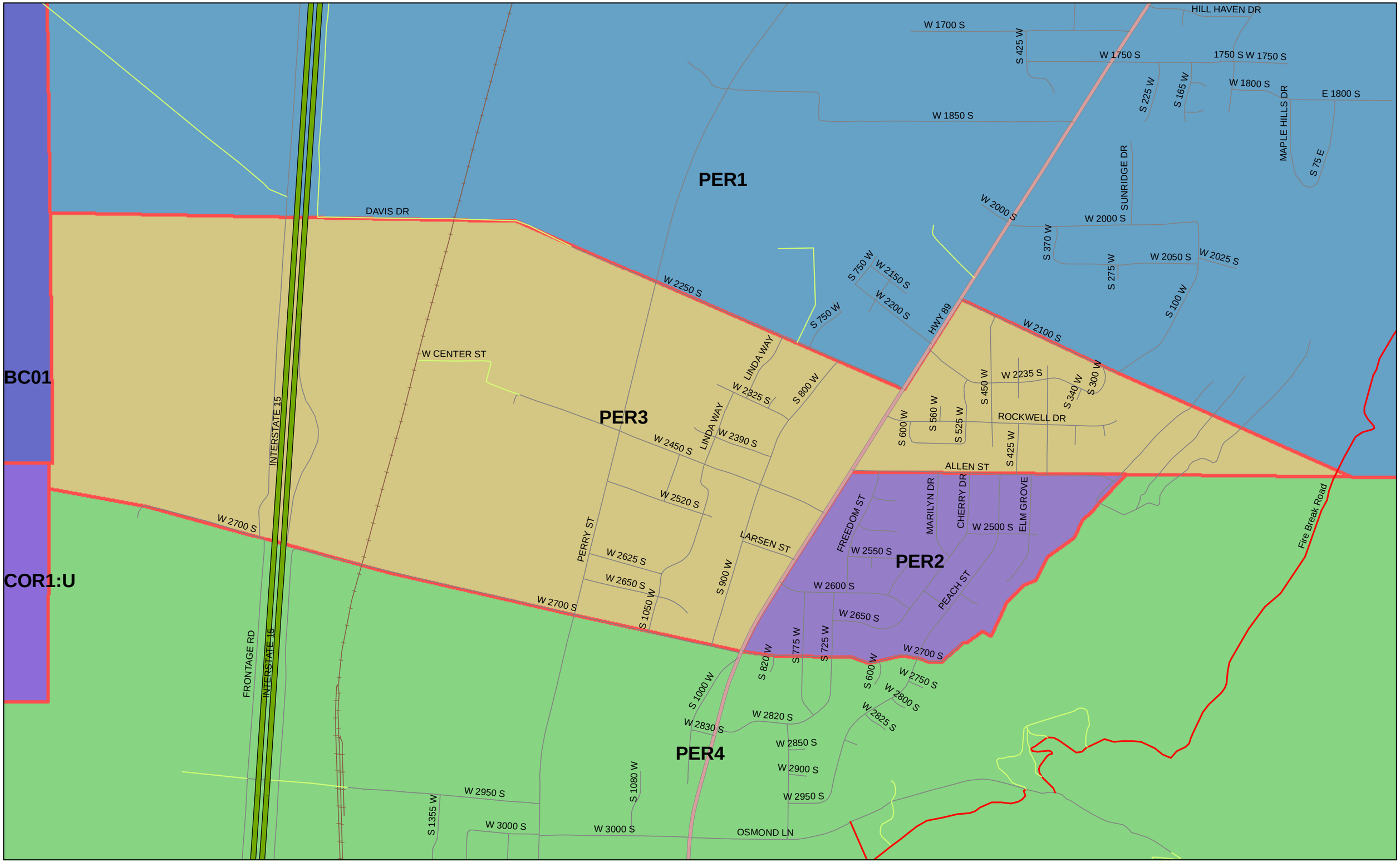


Box Elder County Elections 2010

0 600 1,200 2,400 Feet

0 0.015 0.03 0.06 0.09 Miles

# PERRY NO. 03

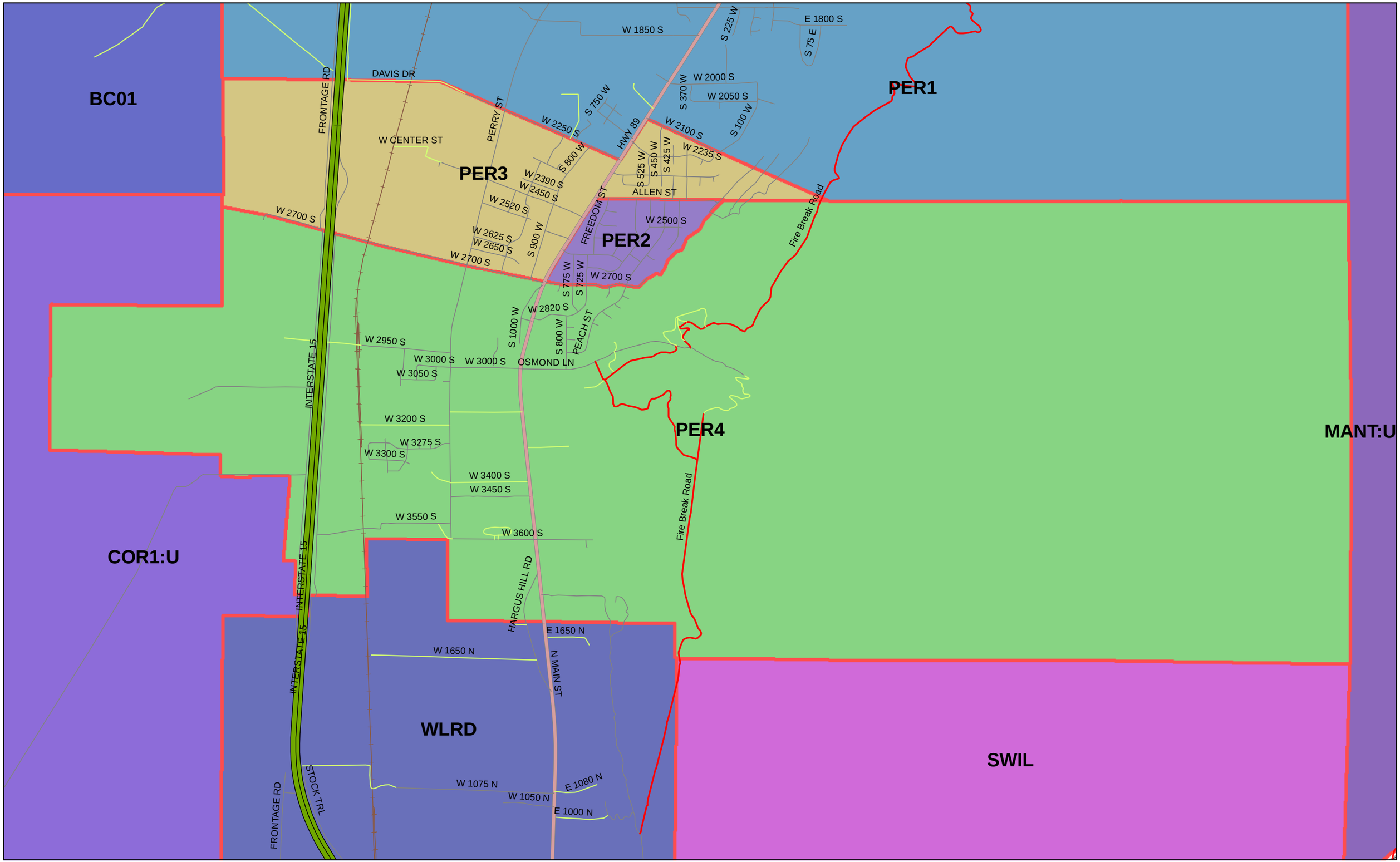


Box Elder County Elections 2010

0 1,300 2,600 5,200 Feet

0 0.07 0.14 0.21 Miles

# PERRY NO. 04

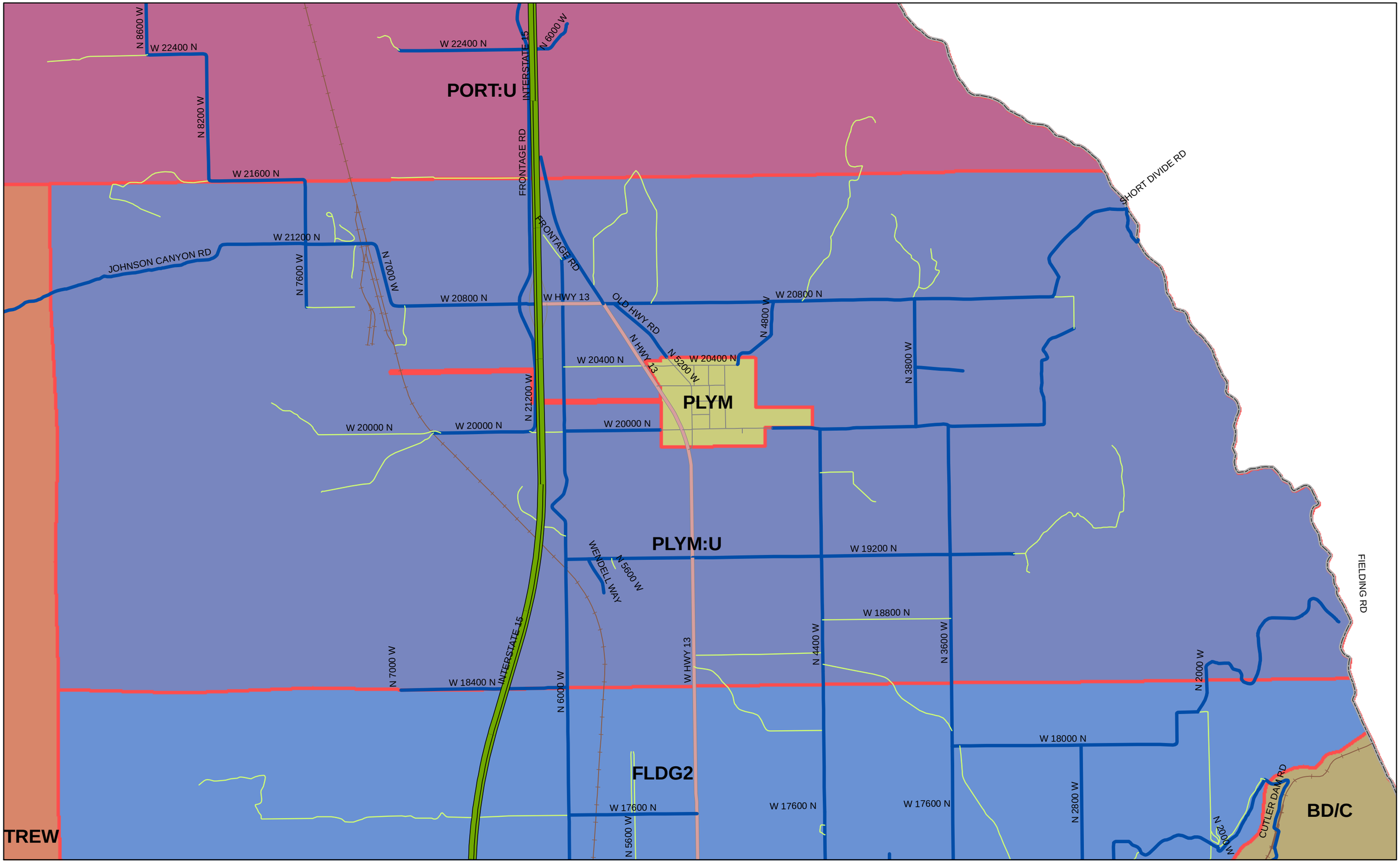


Box Elder County Elections 2010

0 2,350 4,700 9,400 Feet

0 0.05 0.1 0.2 0.3 Miles

# PLYMOUTH

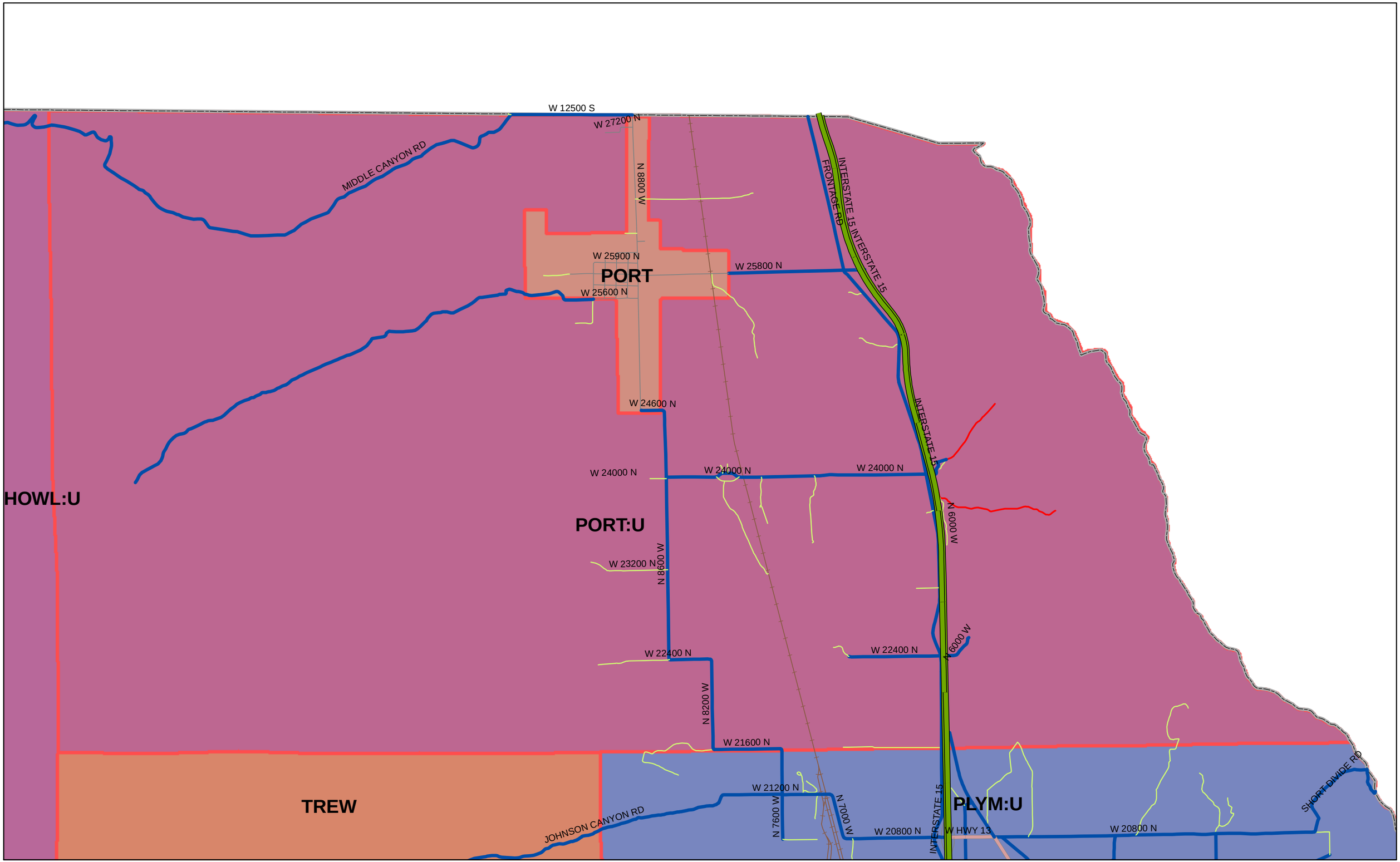


Box Elder County Elections 2010

0 3,300 6,600 13,200 Feet

0 0.5 1 2 0.3 Miles

# PORTAGE

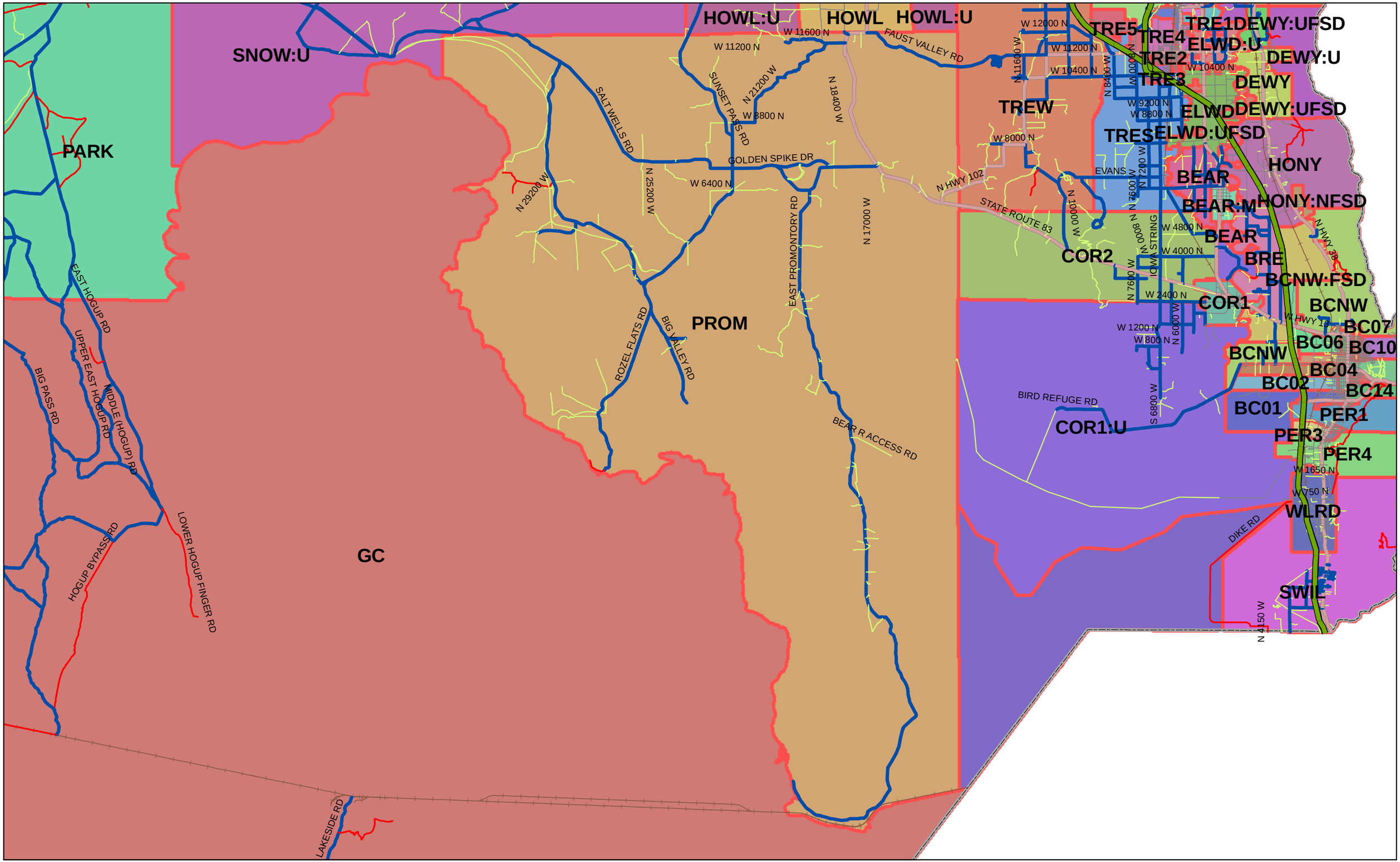


Box Elder County Elections 2010

0 13,500 27,000 54,000 Feet

0 0.2 0.4 0.8 1.2 Miles

# PROMONTORY

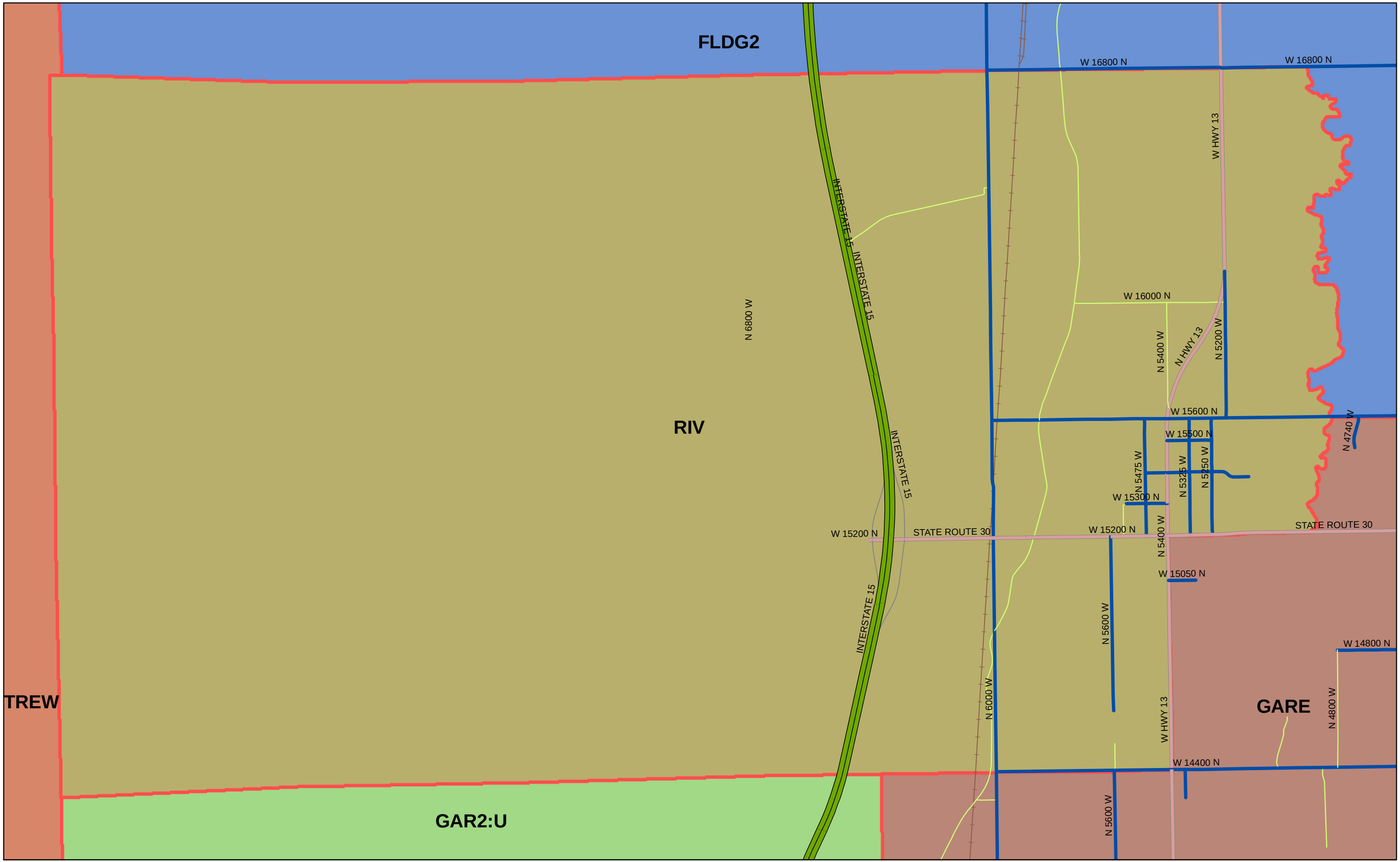


Box Elder County Elections 2010

0 1,300 2,600 5,200 Feet

0 0.25 0.50 1 Miles

# RIVERSIDE

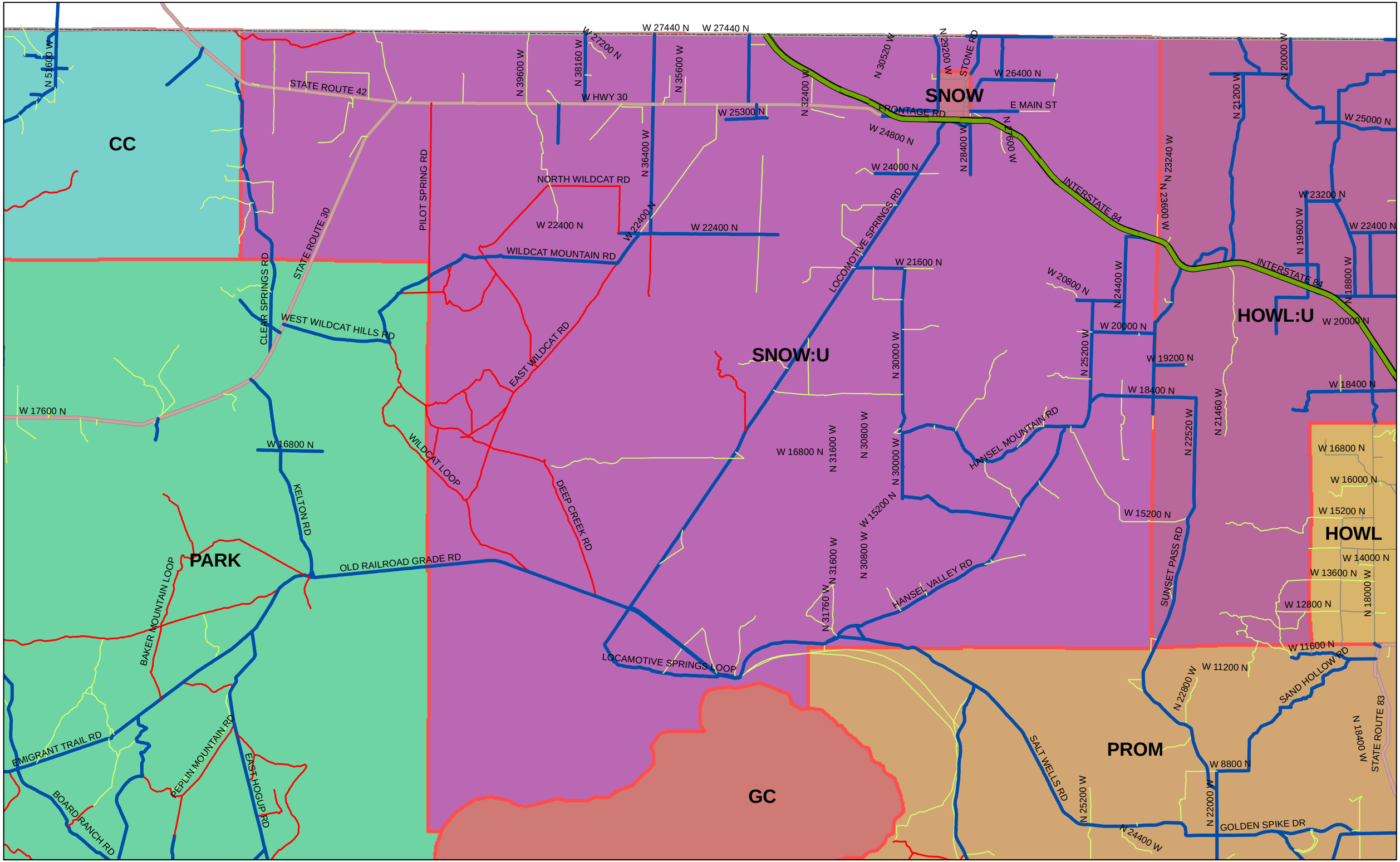
CC
SNOW
SNOW:U
HOWL:U
HOWL
PARK
PROM
GC
STATE ROUTE 42
STATE ROUTE 30
STATE ROUTE 83
W HWY 30
FRONTAGE RD
E MAIN ST
STONE RD
INTERSTATE 84
PILOT SPRING RD
NORTH WILDCAT RD
WILDCAT MOUNTAIN RD
WEST WILDCAT HILLS RD
CLEAR SPRINGS RD
EAST WILDCAT RD
WILDCAT LOOP
DEEP CREEK RD
LOCOMOTIVE SPRINGS RD
LOCOMOTIVE SPRINGS LOOP
HANSEL MOUNTAIN RD
HANSEL VALLEY RD
SUNSET PASS RD
SAND HOLLOW RD
SALT WELLS RD
GOLDEN SPIKE DR
KELTON RD
OLD RAILROAD GRADE RD
BAKER MOUNTAIN LOOP
EMIGRANT TRAIL RD
BOARD RANCH RD
PEPLIN MOUNTAIN RD
EAST HOGUP RD
W 27440 N
W 27200 N
W 25300 N
W 24800 N
W 24000 N
W 22400 N
W 21600 N
W 20800 N
W 20000 N
W 19200 N
W 18400 N
W 17600 N
W 16800 N
W 16000 N
W 15200 N
W 14000 N
W 13600 N
W 12800 N
W 11600 N
W 11200 N
W 8800 N
W 26400 N
W 23200 N
W 25000 N
W 22400 N
W 18400 N
N 51600 W
N 39600 W
N 38160 W
N 35600 W
N 36400 W
N 32400 W
N 30520 W
N 29200 W
N 28400 W
N 27600 W
N 23240 W
N 23600 W
N 21200 W
N 20000 W
N 19600 W
N 18800 W
N 24400 W
N 25200 W
N 30000 W
N 30800 W
N 31600 W
N 31760 W
N 22520 W
N 21460 W
N 22800 W
N 22000 W
N 18400 W
Box Elder County Elections 2010
0
9,500
19,000
38,000 Feet
0.15
0.30
0.60
0.9 Miles
SNOWVILLE

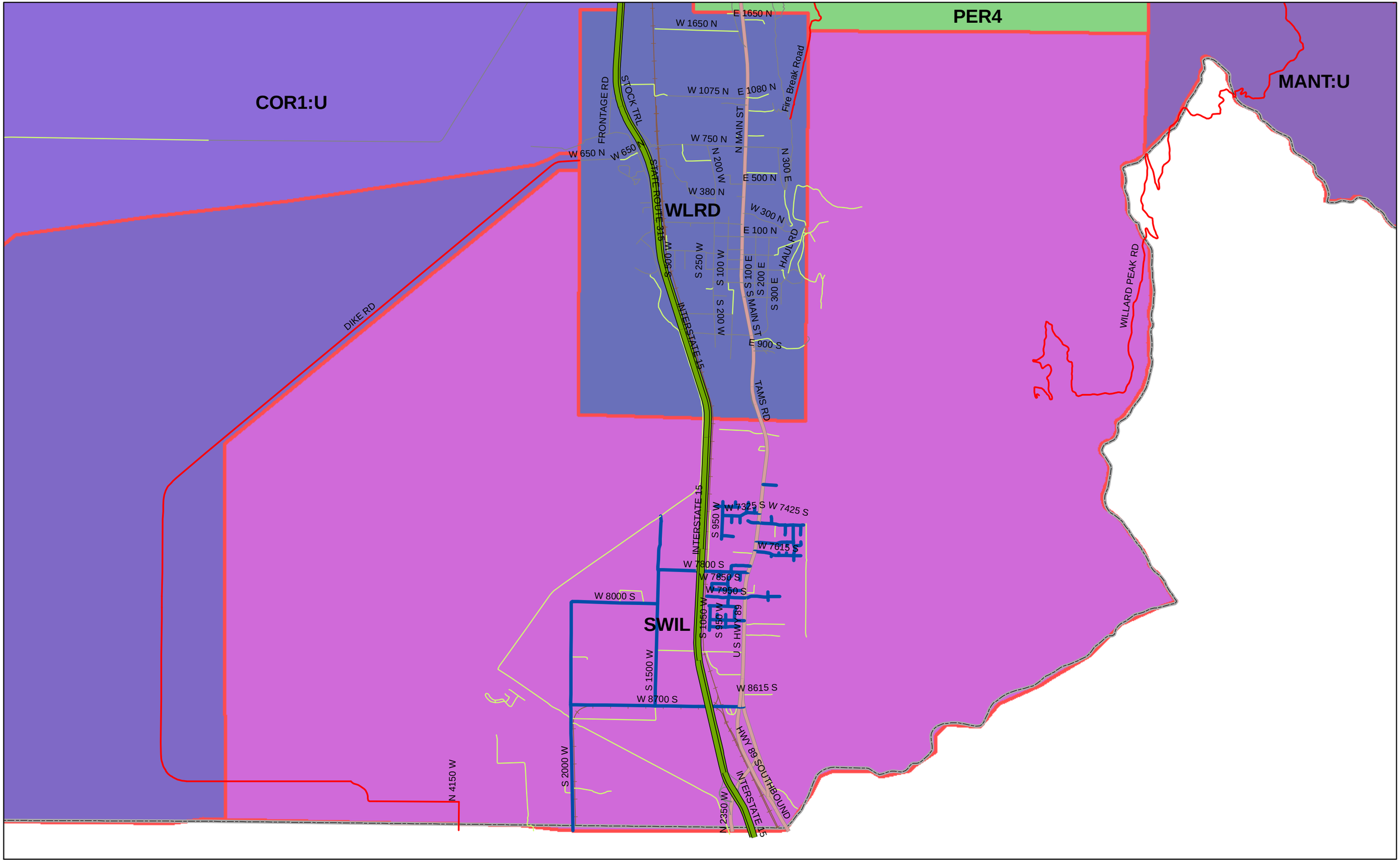


Box Elder County Elections 2010

# SOUTH WILLARD

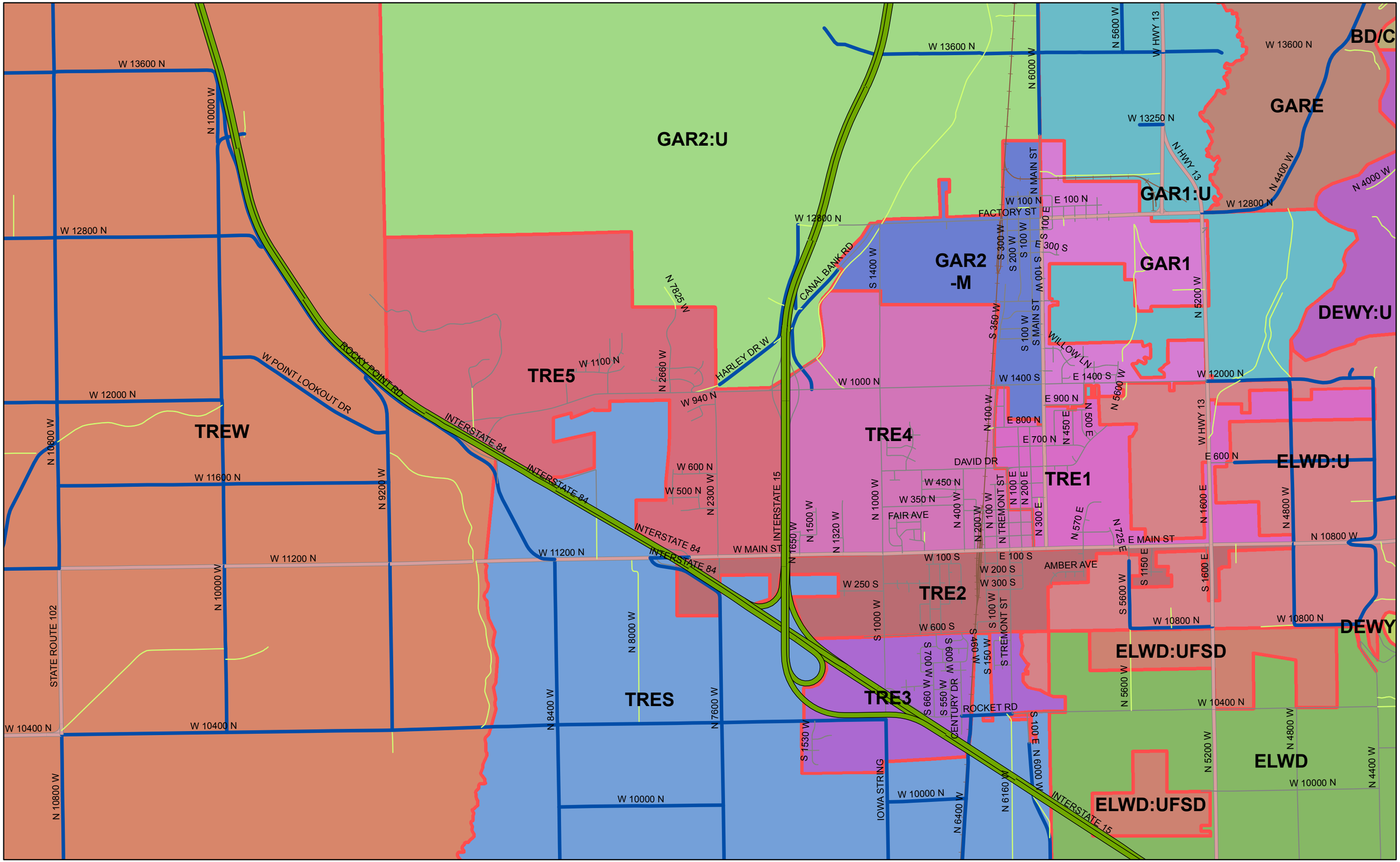


Box Elder County Elections 2010

0 1,700 3,400 6,800 Feet

0 0.25 0.5 1 1.5 Miles

# TREMONTON CITY

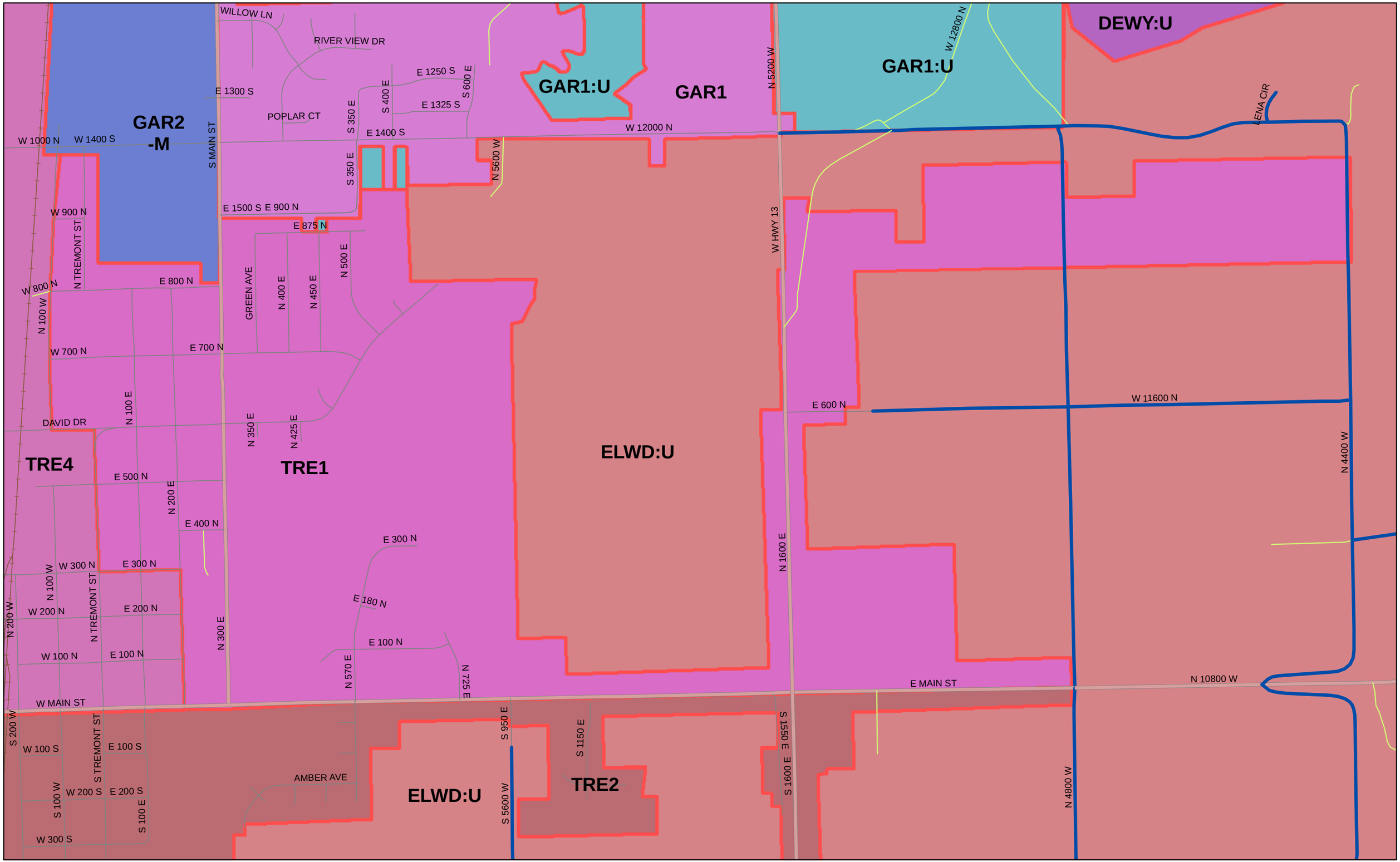


Box Elder County Elections 2010

0 550 1,100 2,200 Feet

0 0.01 0.02 0.04 0.06 Miles

# TREMONTON NO. 1

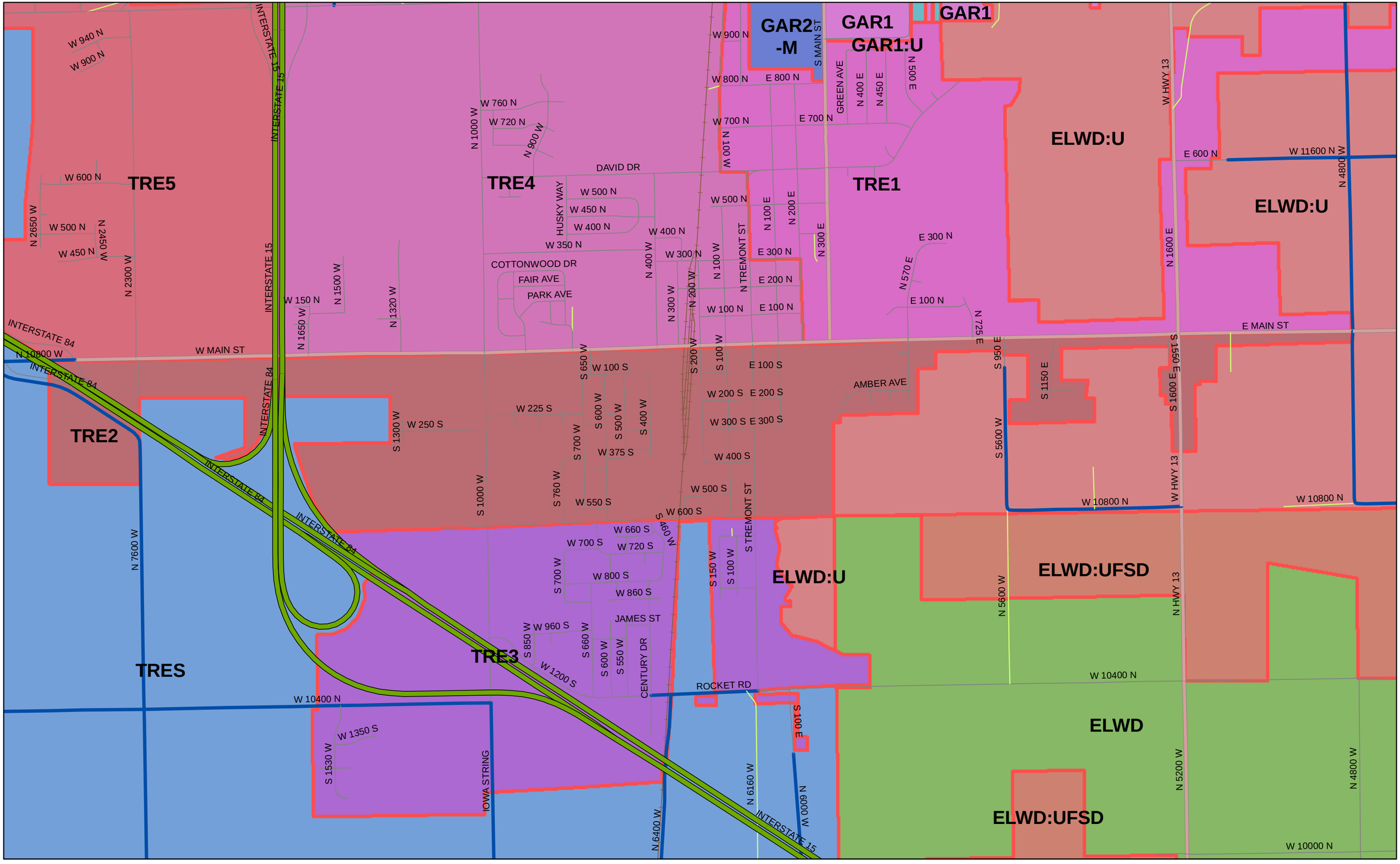


Box Elder County Elections 2010

0 900 1,800 3,600 Feet 0.09 Miles

# TREMONTON NO. 2

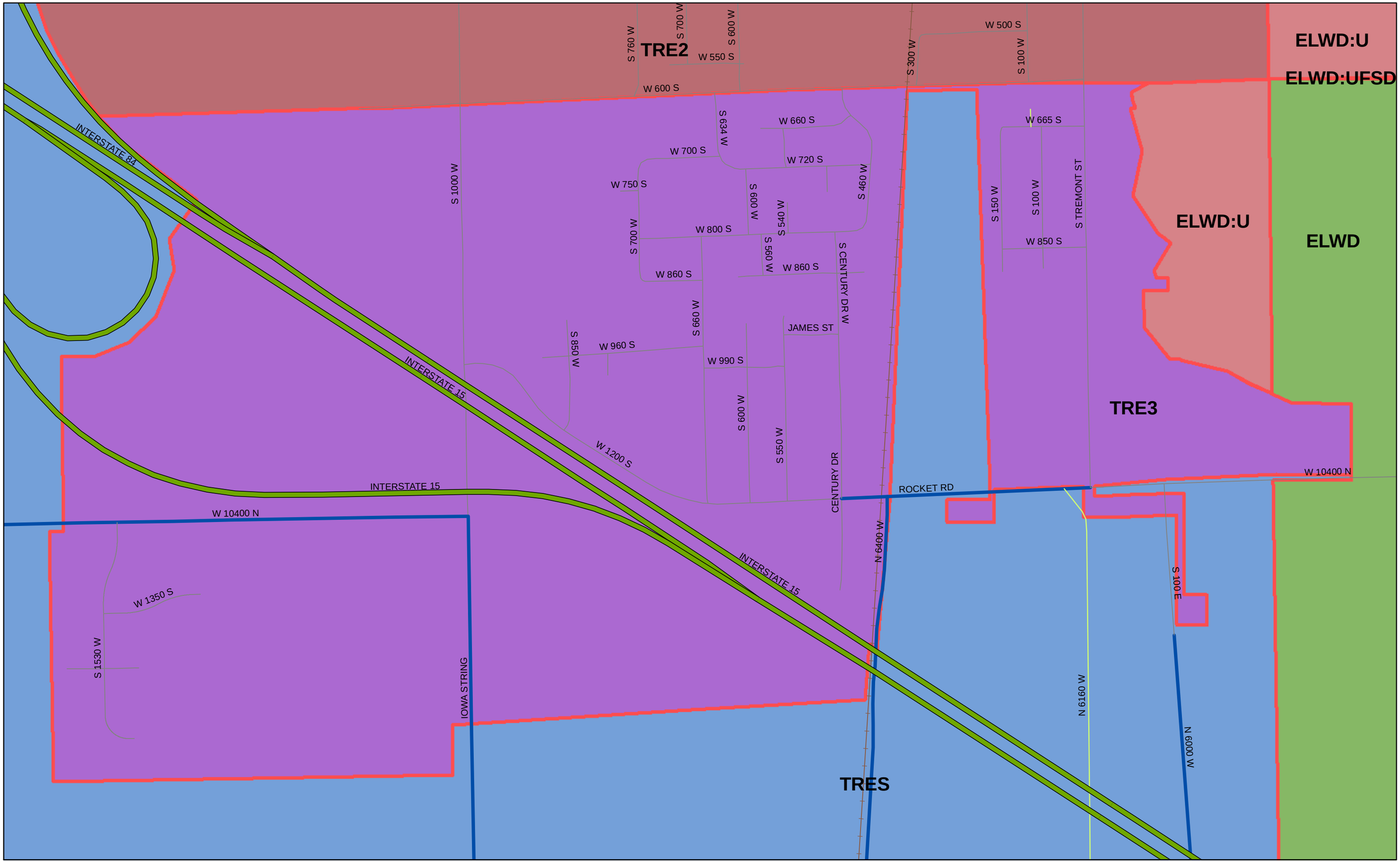


Box Elder County Elections 2010

0 385 770 1,540 Feet

0 0.075 0.15 0.3 Miles

# TREMONTON NO. 3

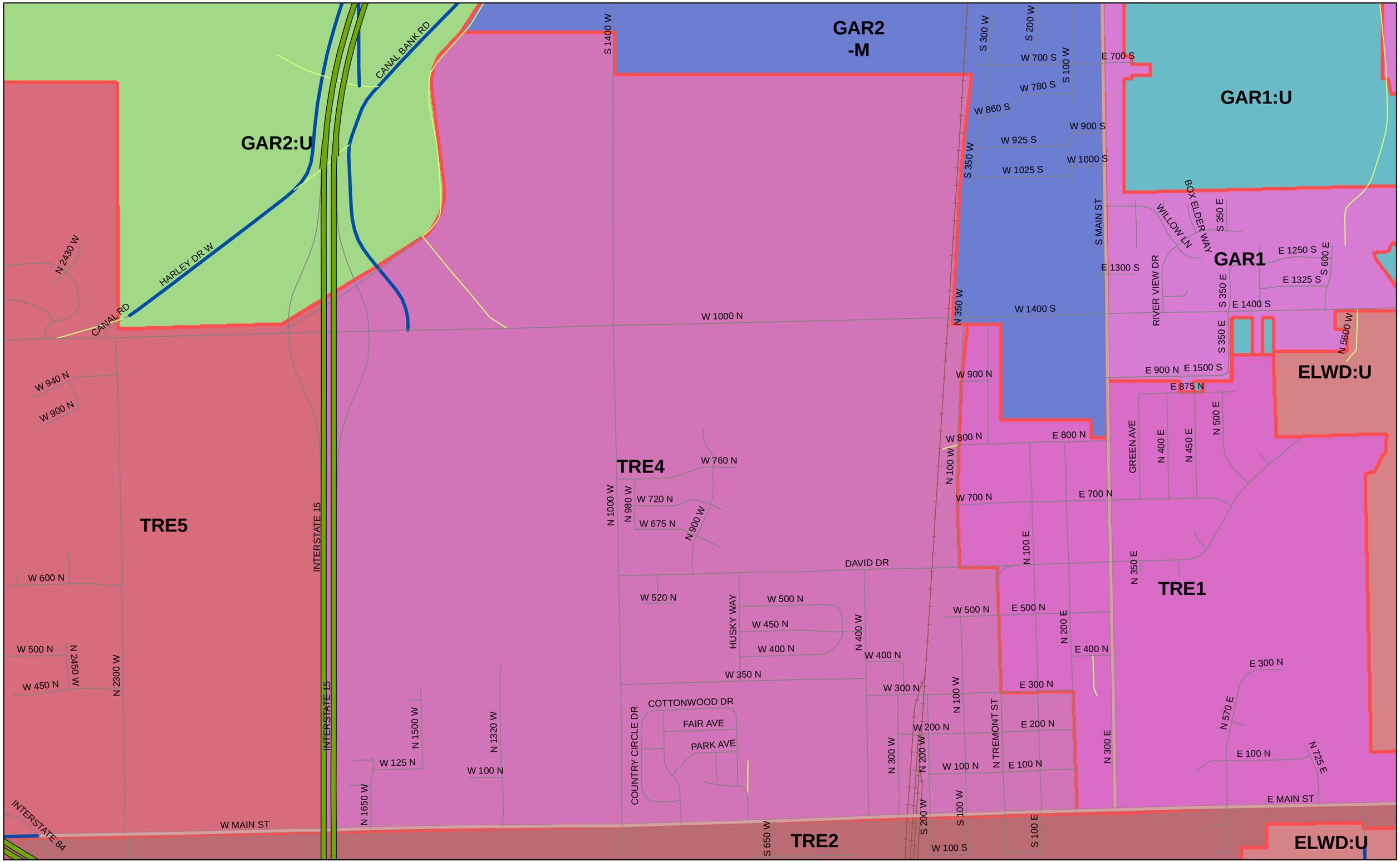


Box Elder County Elections 2010

0 625 1,250 2,500 Feet

0 0.02 0.04 0.06 Miles

# TREMONTON NO. 4

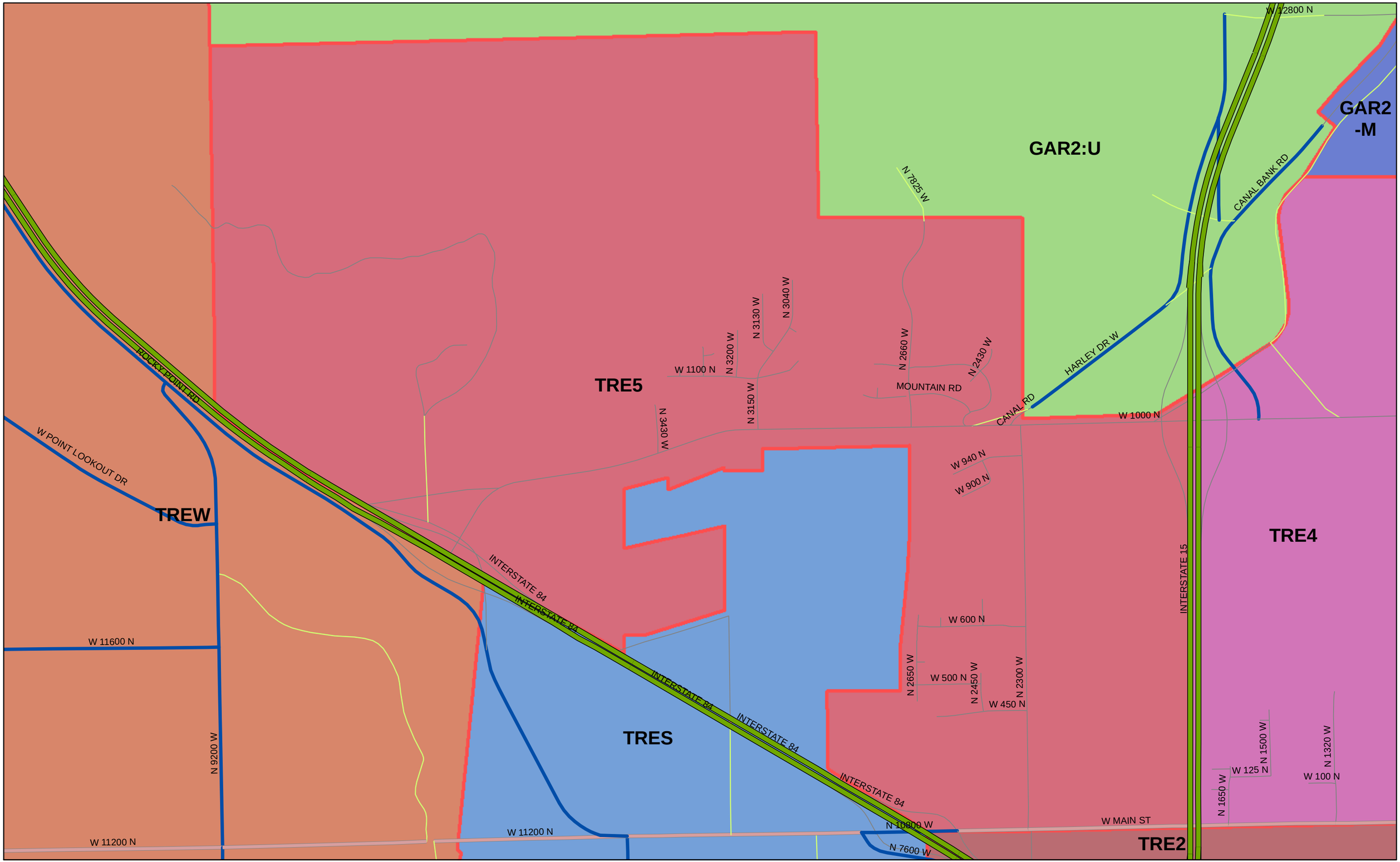


Box Elder County Elections 2010

0 750 1,500 3,000 Feet

0 0.125 0.25 0.5 0.75 1 Miles

# TREMONTON NO. 5

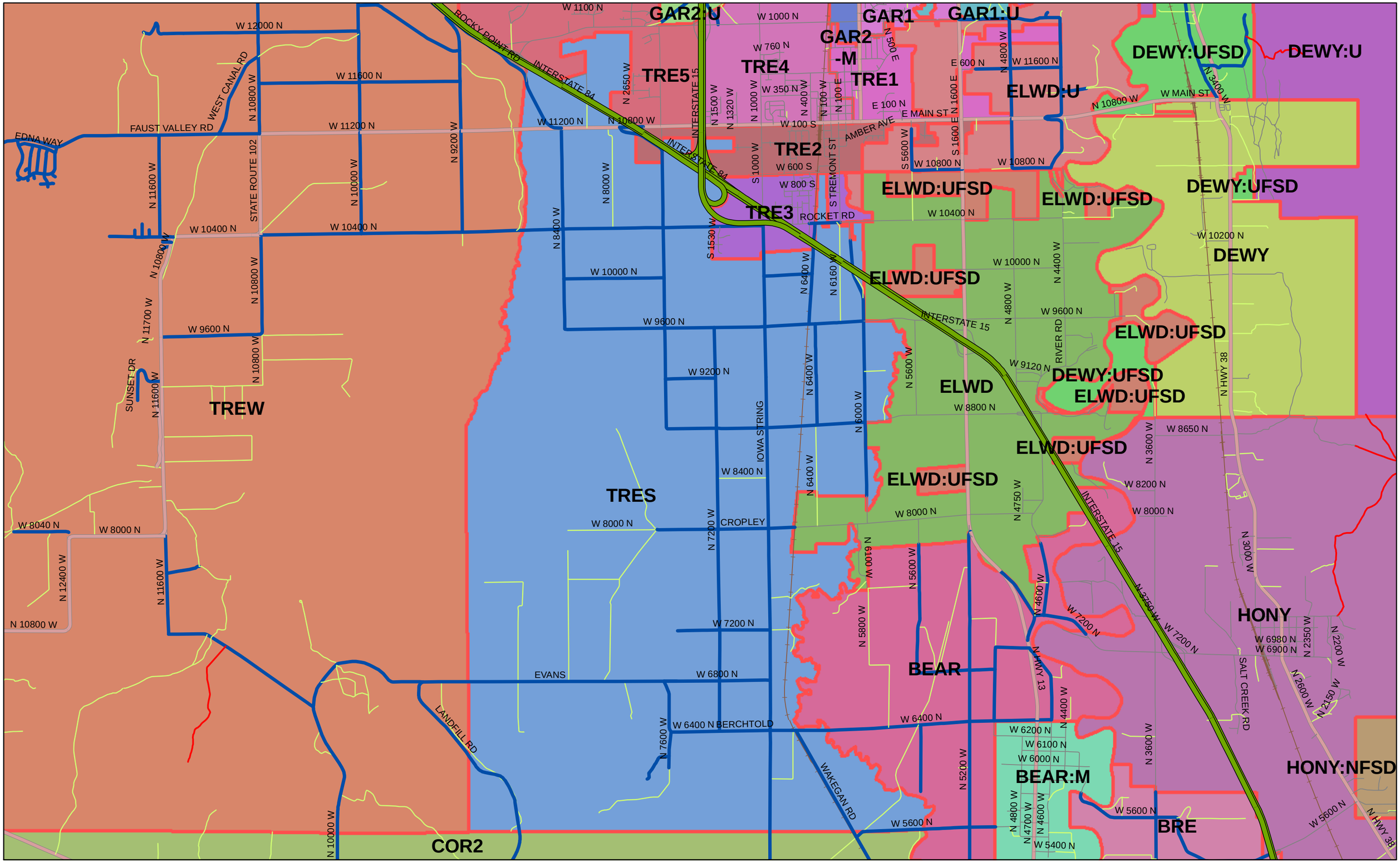


Box Elder County Elections 2010

0 3,000 6,000 12,000 Feet

0 0.1 0.2 0.3 Miles

# TREMONTON SOUTH

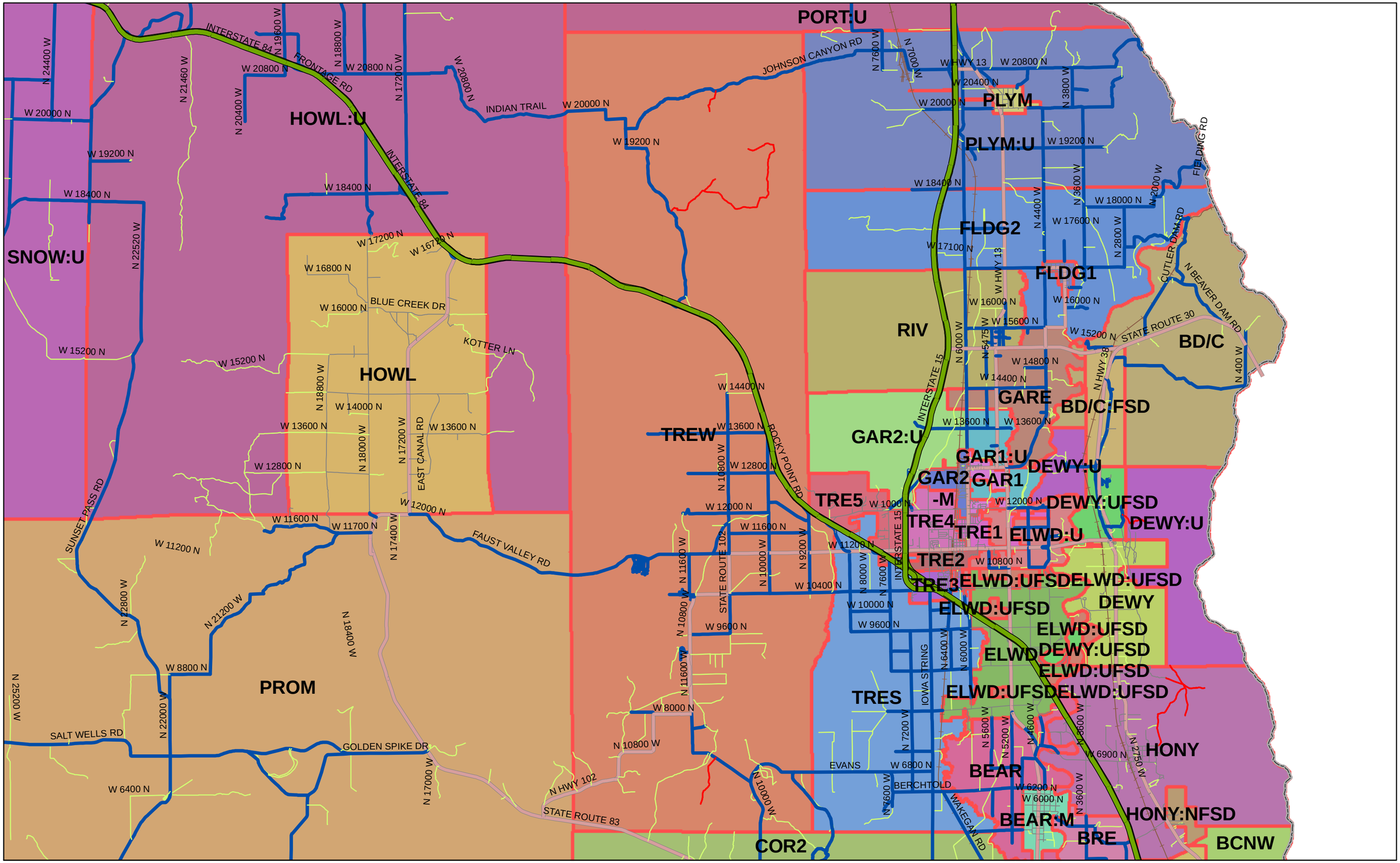


Box Elder County Elections 2010

# TREMONTON WEST

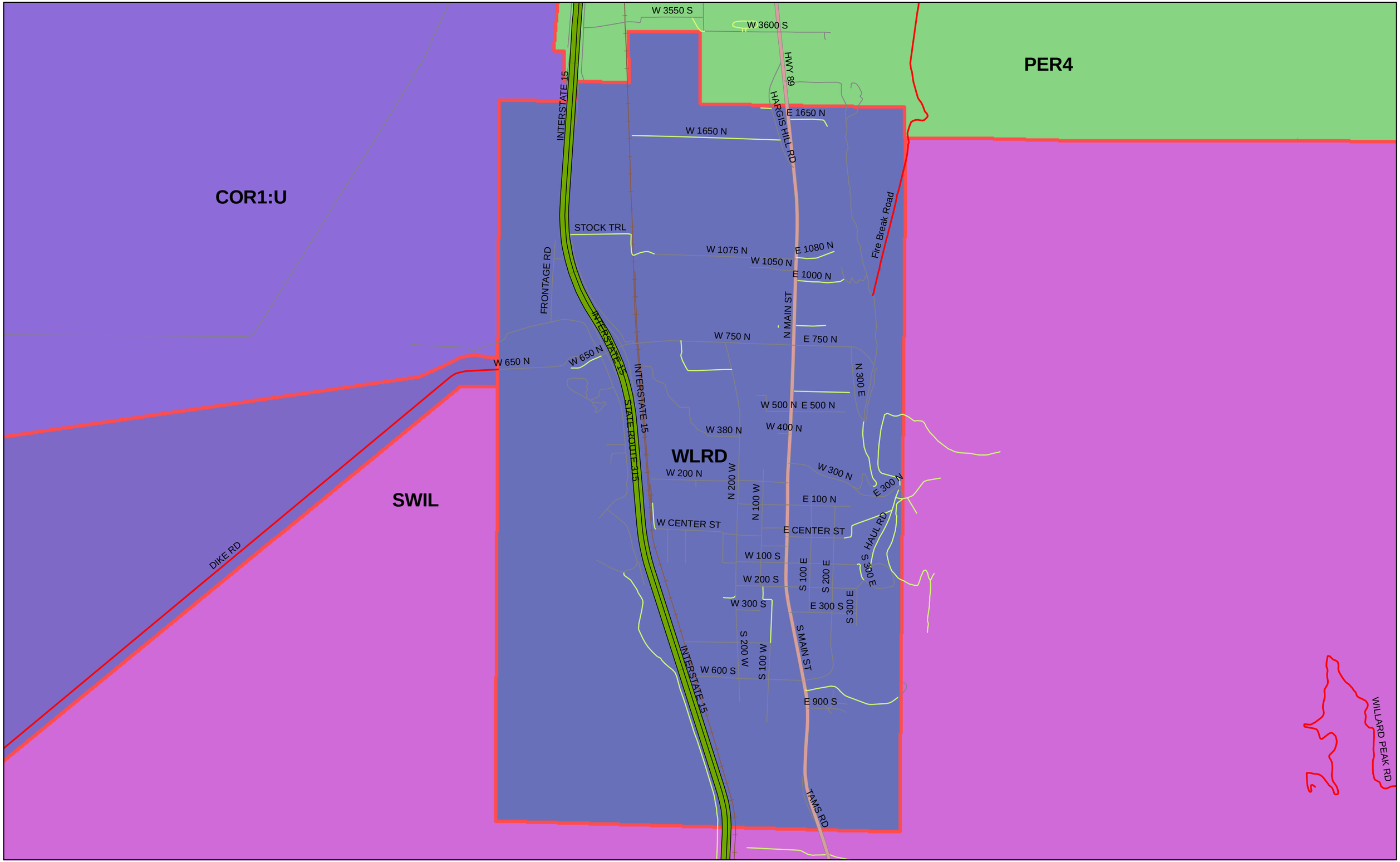


Box Elder County Elections 2010

0 1,450 2,900 5,800 Feet

0 0.25 0.5 1 1.5 2 Miles

# WILLARD

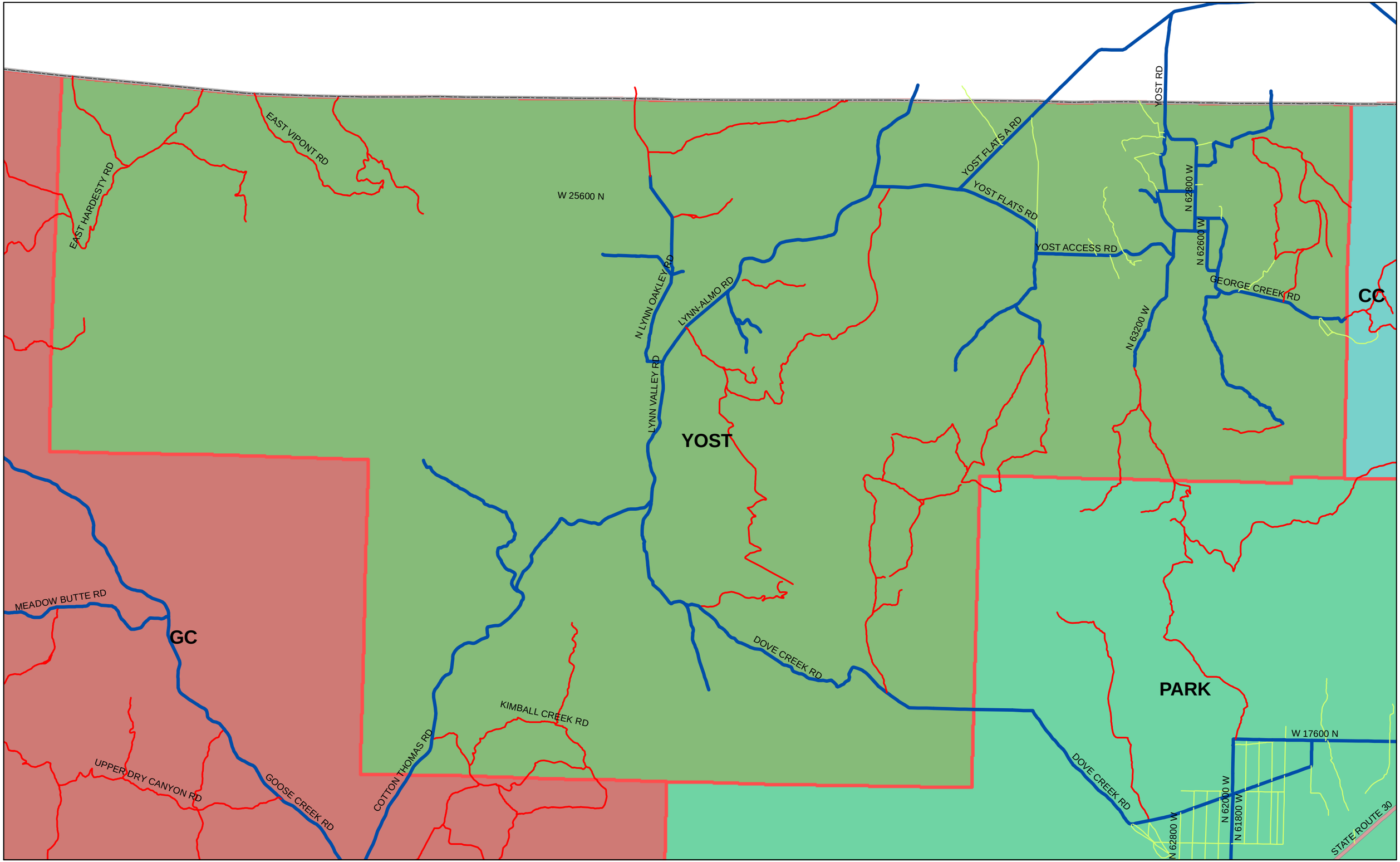


Box Elder County Elections 2010

0 5,500 11,000 22,000 Feet

0 0.1 0.2 0.4 0.6 Miles

# YOST